

INFORMASI DATA PINJAMAN BERGULIR NASIONAL

| No | INFORMASI KINERJA PINJAMAN BERGULIR | Agustus 09 | September 09 | Oktober 09 |
|-------------|--|-------------------|-------------------|-------------------|
| I. | TINGKAT PELAPORAN (APLIKASI SIM MK) | | | |
| | 1. Σ UPK Aktif/Terbentuk (QS UPK) | 8,270 UPK *) | 8,270 UPK *) | 8,270 UPK *) |
| | 2. Σ UPK yang melaporkan | 6,900 UPK 83.4% | 6,589 UPK 79.7% | 6,645 UPK 80.4% |
| | 3. Σ Data UPK yang terekam : | 5,422 UPK 78.6% | 5,648 UPK 85.7% | 5,750 UPK 86.5% |
| | - BALANCE | 4,667 UPK 86.1% | 4,971 UPK 88.0% | 4,911 UPK 85.4% |
| | - TIDAK BALANCE | 755 UPK 13.9% | 677 UPK 12.0% | 839 UPK 14.6% |
| | 4. Σ UPK yang belum melaksanakan keg. pinjaman bergulir | 1,478 UPK 27.3% | 941 UPK 16.7% | 895 UPK 15.6% |
| II. | TINGKAT PENGEMBALIAN PINJAMAN | | | |
| | - RR \geq 90% | 2,569 UPK 47.3% | 2,624 UPK 46.6% | 2,616 UPK 45.8% |
| | - RR 90% - 80% | 585 UPK 10.8% | 759 UPK 13.5% | 703 UPK 12.3% |
| | - RR < 80% | 2,274 UPK 41.9% | 2,242 UPK 39.9% | 2,387 UPK 41.8% |
| | Σ Data RR yang terekam | 5,429 96.1% | 5,626 99.6% | 5,707 99.3% |
| III. | INDIKATOR UTAMA | | | |
| | - Σ KSM PEMINJAM (AKTIF) | 234,582 KSM | 241,629 KSM | 241,445 KSM |
| | - Σ KSM PENUNGGAK \geq 3 Bln | 106,036 KSM 45.2% | 109,819 KSM 45.4% | 109,156 KSM 45.2% |
| | 1. INDIKATOR LAR | | | |
| | ▶ Memuaskan | 2,166 UPK 39.9% | 2,234 UPK 39.6% | 2,272 UPK 39.5% |
| | ▶ Minimum | 451 UPK 8.3% | 480 UPK 8.5% | 475 UPK 8.3% |
| | ▶ Penundaaan | 2,372 UPK 43.7% | 2,487 UPK 44.0% | 2,566 UPK 44.6% |
| | Σ Data LAR | 4,989 92.0% | 5,201 92.1% | 5,313 92.4% |
| | 2. INDIKATOR PAR | | | |
| | ▶ Memuaskan | 2,282 UPK 42.1% | 2,319 UPK 41.1% | 2,379 UPK 41.4% |
| | ▶ Minimum | 471 UPK 8.7% | 509 UPK 9.0% | 479 UPK 8.3% |
| | ▶ Penundaaan | 2,480 UPK 45.7% | 2,600 UPK 46.0% | 2,673 UPK 46.5% |
| | Σ Data PAR | 5,233 96.5% | 5,428 96.1% | 5,531 96.2% |
| | 3. INDIKATOR CCR | | | |
| | ▶ Memuaskan | 3,685 UPK 68.0% | 3,831 UPK 67.8% | 4,132 UPK 71.9% |
| | ▶ Minimum | 263 UPK 4.9% | 302 UPK 5.3% | 285 UPK 5.0% |
| | ▶ Penundaaan | 581 UPK 10.7% | 600 UPK 10.6% | 563 UPK 9.8% |
| | Σ Data CCR | 4,529 83.5% | 4,733 83.8% | 4,980 86.6% |
| | 4. INDIKATOR ROI | | | |
| | ▶ Memuaskan | 973 UPK 17.9% | 951 UPK 16.8% | 980 UPK 17.0% |
| | ▶ Minimum | 3,748 UPK 69.1% | 3,941 UPK 69.8% | 4,052 UPK 70.5% |
| | ▶ Penundaaan | 701 UPK 12.9% | 756 UPK 13.4% | 718 UPK 12.5% |
| | Σ Data ROI | 5,422 100% | 5,648 100% | 5,750 100.0% |
| IV. | STATISTIK | | | |
| | - MODAL UNTUK PINJAMAN BERGULIR (PB) | 1,265,846,597,869 | 1,278,022,741,225 | 1,283,270,595,175 |
| | - LABA TAHUN LALU | 154,851,991,186 | 163,481,598,801 | 156,826,416,893 |
| | - LABA TAHUN BERJALAN | 134,705,862,562 | 174,046,252,748 | 177,460,288,579 |
| | - PINJAMAN KSM | 827,540,638,864 | 846,767,829,617 | 780,080,511,848 |
| | - TUNGGAKAN 3 bln | 290,154,646,875 | 304,628,259,550 | 304,710,812,795 |
| | - PENDAPATAN TUNAI TAHUN BERJALAN | 53,405,847,166 | 55,454,036,664 | 58,531,325,795 |
| | - BIAYA TUNAI TAHUN BERJALAN | 34,500,447,865 | 34,842,005,774 | 39,237,888,853 |

Keterangan : *) Berdasarkan data QS Nasional bulan Agustus 2009

| Propinsi (Oktober 2009) | Jml Kelurahan | Jml UPK Yg Melaporkan | Approval UPK | NERACA BALANCE | NERACA NO BALANCE | Kas | Bank | Pinjaman KSM | MODAL | Laba/Rugi Th Lalu | Laba/Rugi Berjalan | PENDAPATAN | BIAYA | Jml Saldo Pinjm Yg Mengndg Tgkn > 3 bln kali angg | 30% Anggt KSM Prmpuan |
|---------------------------------|------------------|-----------------------------|-----------------|-------------------|----------------------|----------------------|----------------------|------------------------|------------------------|------------------------|-----------------------|----------------------|----------------------|---|-----------------------------|
| 1. Kab. Kepulauan Seribu | 3 | 2 | 2 | 2 | - | 291.700 | 18.354.184 | 112.450.500 | 117.300.000 | 1.618.230 | 11.433.154 | 5.073.310 | 3.045.156 | 79.250.500 | 61% |
| 2. Kota Jakarta Selatan | 45 | 17 | 6 | 6 | - | 25.172.525 | 85.202.874 | 3.304.923.084 | 3.842.465.215 | 5.677.644 | 52.936.571 | 129.984.978 | 77.048.407 | 115.348.050 | 443% |
| 3. Kota Jakarta Timur | 40 | 9 | 9 | 7 | 2 | 45.835.450 | 245.561.540 | 515.360.900 | 710.560.775 | 35.407.370 | 9.580.534 | 9.760.278 | 9.784.244 | 91.845.000 | 15% |
| 4. Kota Jakarta Pusat | 26 | 9 | 5 | 4 | 1 | 39.032.275 | - | 2.395.386.393 | 2.854.939.794 | 660.852.124 | 46.677.365 | 85.655.600 | 38.978.235 | 54.842.050 | 69% |
| 5. Kota Jakarta Barat | 30 | 12 | 7 | 7 | - | 5.027.394.115 | - | 5.027.394.115 | 5.027.394.115 | - | - | - | - | - | 0% |
| 6. Kota Jakarta Utara | 16 | 16 | 3 | 2 | 4 | 23.121.500 | 127.031.563 | 2.714.015.494 | 2.997.895.484 | 45.871.067 | (96.696.364) | 137.137.247 | 233.833.611 | - | 13% |
| 1. Propinsi DKI JAKARTA | 160 | 65 | 32 | 28 | 1 | 133.453.450 | 476.150.161 | 14.069.530.486 | 15.550.555.383 | 749.426.435 | 23.931.260 | 367.611.413 | 362.689.653 | 341.285.600 | 73% |
| 7. Kab. Pandeglang | 18 | 12 | 10 | 9 | 1 | 1.350.000 | 1.000.000 | 571.059.600 | 1.070.185.000 | (1.943.965) | (12.755) | 5.745 | 18.500 | 763.620.100 | 38% |
| 8. Kab. Lebak | 21 | 20 | 20 | 20 | - | 112.395.482 | 182.521.690 | 1.037.051.435 | 1.104.681.000 | - | 30.076.332 | 133.660.527 | 103.584.195 | 53.388.660 | 56% |
| 9. Kab. Tangerang | 160 | 154 | 122 | 120 | 2 | 526.330.778 | 2.132.296.230 | 12.005.182.549 | 15.452.632.567 | 140.251.355 | 162.309.856 | 313.245.535 | 150.935.680 | 5.685.153.236 | 83% |
| 10. Kab. Serang | 14 | 14 | 14 | 14 | - | 13.674.900 | 92.073.698 | 1.982.656.450 | 2.177.995.200 | (54.362.541) | 7.924.339 | 27.136.807 | 19.212.468 | 1.598.804.450 | 76% |
| 11. Kota Tangerang | 104 | 104 | 104 | 98 | 6 | 66.409.440 | 270.090.563 | 16.340.268.985 | 21.603.366.968 | (1.214.273.819) | (18.732.946) | 47.061.584 | 65.794.531 | 7.824.397.673 | 48% |
| 12. Kota Cilegon | 20 | 14 | 10 | 9 | 1 | 53.212.340 | 269.461.858 | 586.890.770 | 766.268.248 | 6.296.602 | 3.798.970 | 7.632.052 | 3.833.822 | 218.640.770 | 64% |
| 2. Propinsi BANTEN # | 337 | 318 | 280 | 270 | 10 | 773.372.940 | 2.947.444.039 | 32.523.109.789 | 42.175.128.983 | (1.124.032.368) | 185.363.796 | 528.742.250 | 343.378.456 | 16.144.004.889 | 60% |
| 13. Kab. Bogor | 168 | 168 | 72 | 67 | 5 | 68.840.810 | 240.731.623 | 8.566.942.327 | 10.049.540.243 | 148.253.399 | 39.334.532 | 79.654.913 | 40.320.382 | 7.187.392.322 | 51% |
| 14. Kab. Sukabumi | 56 | 55 | 49 | 39 | 10 | 96.013.281 | 665.776.171 | 2.599.930.452 | 13.074.825 | 157.821.713 | 407.219.388 | 249.397.675 | 1.146.846.648 | 56% | |
| 15. Kab. Bandung | 178 | 158 | 132 | 59 | 73 | 258.284.973 | 460.037.731 | 53.775.561.713 | 38.374.962.596 | 1.888.288.613 | 27.236.341 | 132.228.760 | 104.992.421 | 12.144.718.879 | 46% |
| 16. Kab. Bandung Barat | 44 | 44 | 21 | 17 | 4 | 1.983.102 | 3.337.849.907 | 3.952.459.334 | 3.232.353.833 | - | - | - | - | 3.336.463.032 | #DIV/0! |
| 17. Kab. Garut | 69 | 69 | 69 | 56 | 13 | 124.387.047 | 1.317.049.499 | 4.759.148.263 | 5.656.411.900 | 32.953.696 | 198.818.412 | 495.134.794 | 318.597.950 | 2.400.386.083 | 53% |
| 18. Kab. Tasikmalaya | 24 | 19 | 11 | 9 | 2 | 9.317.105 | 179.044.224 | 991.192.150 | 1.124.349.600 | 58.684.680 | 2.959.067 | 87.788.184 | 84.829.117 | 619.598.600 | 57% |
| 19. Kab. Ciamis | 30 | | | | | | | | | | | | | | |
| 20. Kab. Cirebon | 194 | 193 | 76 | 70 | 6 | 122.285.290 | 352.008.373 | 6.290.201.852 | 6.863.508.676 | 144.691.855 | 18.990.043 | 261.866.556 | 242.876.517 | 3.917.561.750 | 61% |
| 21. Kab. Indramayu | 51 | 51 | 7 | 4 | 3 | 7.297.550 | 52.788.767 | 10.614.815.543 | 15.622.784 | 2.514.213 | 40.524.665 | 10.198.096.543 | 51% | | |
| 22. Kab. Subang | 42 | 42 | 10 | 7 | 3 | 4.373.355 | 7.592.631 | 2.504.711.805 | 2.439.514.649 | 293.589.123 | (42.771.703) | 7.103.797 | 49.875.500 | 2.497.511.805 | #DIV/0! |
| 23. Kab. Purwakarta | 38 | 16 | 13 | 12 | 1 | 13.579.650 | 239.402.215 | 551.425.500 | 703.100.000 | 7.312.451 | 10.974.192 | 10.228.811 | - | 46% | |
| 24. Kab. Karawang | 87 | 47 | 44 | 44 | - | 127.622.332 | 302.402.203 | 5.794.111.832 | 6.054.186.100 | (4.954.163) | 30.802.930 | 279.865.950 | 249.062.821 | 4.629.298.981 | 51% |
| 25. Kota Bogor | 68 | 68 | 68 | 64 | 4 | 53.459.332 | 433.967.104 | 10.678.730.472 | 13.833.781.101 | 2.080.987.666 | 215.125.426 | 211.406.369 | 73.423.320 | 7.006.954.124 | 57% |
| 26. Kota Sukabumi | 27 | 27 | 27 | 27 | - | 47.895.070 | 244.724.939 | 1.000.886.940 | 1.182.450.000 | - | 54.963.826 | 140.579.426 | 85.615.632 | 335.467.920 | 55% |
| 27. Kota Bandung | 139 | 139 | 139 | 135 | 4 | 233.271.056 | 1.607.119.423 | 28.194.698.424 | 35.044.397.194 | (835.644.818) | 166.421.794 | 210.069.426 | 194.834.622 | 25.116.622.073 | 47% |
| 28. Kota Cirebon | 22 | 22 | 22 | 21 | 1 | 44.425.055 | 45.828.183 | 4.282.844.207 | 5.977.733.407 | (101.982.618) | (91.486.027) | 117.265.933 | 208.751.960 | 2.274.266.452 | 59% |
| 29. Kab. Bekasi | 60 | 60 | 39 | 39 | - | 26.404.500 | 389.057.833 | 2.425.783.250 | 3.023.928.650 | 11.759.333 | 50.786.056 | 39.026.723 | 3.379.483.250 | 96% | |
| 30. Kota Bekasi | 50 | 50 | 47 | 46 | 1 | 38.181.122 | 113.303.965 | 15.376.639.325 | 19.836.487.285 | (530.408.442) | 24.200.565 | 194.811.557 | 170.619.922 | 14.411.563.875 | 45% |
| 31. Kota Depok | 47 | 47 | 42 | 41 | 1 | 119.504.380 | 290.215.121 | 4.562.120.002 | 7.039.904.570 | 3.300.800 | 5.732.778 | 11.446.684 | 5.713.906 | 3.072.478.860 | 64% |
| 32. Kota Cimahi | 15 | 15 | 15 | 13 | 2 | 9.921.750 | 52.547.436 | 3.857.722.195 | 7.073.881.242 | 76.637.861 | 357.052.225 | 18.506.035 | 20.261.013 | 3.250.976.945 | 38% |
| 33. Kota Tasikmalaya | 61 | 36 | 36 | 35 | 1 | 115.312.897 | 642.882.791 | 2.477.838.380 | 2.981.016.546 | 1.944.552 | 187.247.522 | 379.275.741 | 192.028.219 | 441.914.705 | 56% |
| 34. Kab. Cianjur | 25 | | | | | | | | | | | | | | |
| 35. Kab. Kuningan | 31 | | | | | | | | | | | | | | |
| 36. Kab. Majalengka | 37 | | | | | | | | | | | | | | |
| 37. Kab. Sumedang | 56 | | | | | | | | | | | | | | |
| 38. Kota Banjar | 22 | 16 | 16 | 16 | - | 32.891.465 | 220.156.644 | 1.400.906.080 | 1.564.625.139 | 8.751.537 | 47.338.285 | 152.634.836 | 105.296.551 | 451.931.500 | 44% |
| 3. Propinsi JAWA BARAT # | 1.641 | 1.342 | 971 | 837 | 134 | 1.593.313.698 | 8.078.776.622 | 175.444.966.699 | 179.388.412.449 | 3.633.091.711 | 1.471.030.781 | 3.441.778.133 | 2.589.051.345 | 106.271.465.867 | 53% |
| 39. Kab. Cilacap | 15 | | | | | | | | | | | | | | |
| 40. Kab. Banyumas | 85 | 85 | 85 | 64 | 21 | 406.574.481 | 20.953.841.717 | 6.241.305.005 | 7.842.853.189 | 190.624.678 | 5.996.117.637 | 1.060.532.773 | 284.291.518 | 1.168.269.800 | 59% |
| 41. Kab. Purbalingga | 44 | 44 | 44 | 40 | 4 | 145.292.079 | 663.652.003 | 2.271.962.077 | 2.576.727.558 | 259.893.216 | 259.893.216 | 259.893.216 | 259.893.216 | 1.168.269.800 | 61% |
| 42. Kab. Banjarnegara | 13 | 13 | 10 | 10 | - | 6.785.700 | 35.865.575 | 164.065.000 | 186.500.000 | - | 456.875 | 2.465.851 | 2.008.976 | - | 64% |
| 43. Kab. Kebumen | 54 | 54 | 54 | 54 | - | 135.878.795 | 608.956.269 | 3.238.477.998 | 3.511.100.782 | 70.263.175 | 345.138.478 | 478.282.007 | 133.143.529 | 441.465.013 | 60% |
| 44. Kab. Purworejo | 27 | 27 | 10 | 10 | - | 1.343.300 | 11.397.093 | 19.503.500 | 28.300.000 | - | 1.880.893 | 2.220.093 | 339.201 | - | 39% |
| 45. Kab. Wonosobo | 20 | 19 | 19 | 19 | - | 26.200 | 761.440 | - | 787.640 | - | 3.896.440 | 3.896.440 | 3.108.800 | - | #DIV/0! |
| 46. Kab. Magelang | 27 | 27 | 27 | 26 | 1 | 50.114.284 | 466.175.829 | 2.743.138.791 | 2.837.605.360 | 97.510.509 | 229.090.750 | 367.845.468 | 138.754.718 | 631.918.491 | 67% |
| 47. Kab. Boyolali | 61 | 61 | 61 | 61 | - | 265.643.245 | 1.284.671.461 | 5.454.870.514 | 6.047.973.511 | 170.742.877 | 590.896.665 | 864.375.578 | 273.478.913 | 1.146.953.955 | 59% |
| 48. Kab. Klaten | 196 | 93 | 93 | 82 | 11 | 209.674.545 | 1.244.274.854 | 15.313.498.311 | 9.249.946.008 | 103.597.844 | 2.404.229.379 | 1.376.154.330 | 647.364.519 | 5.527.599.928 | 50% |
| 49. Kab. Sukoharjo | 83 | 83 | 83 | 78 | 5 | 353.527.171 | 1.705.506.680 | 6.926.696.783 | 7.996.106.155 | 57.847.120 | 1.829.685.947 | 1.056.294.073 | 478.667.476 | 1.412.113.784 | 58% |
| 50. Kab. Wonogiri | 26 | 26 | 26 | 25 | 1 | 110.873.625 | 237.576.712 | 2.186.631.875 | 2.246.258.719 | 33.678.927 | 186.536.510 | 362.591.820 | 221.701.411 | 176.474.650 | 57% |
| 51. Kab. Karanganyar | 51 | 51 | 51 | 49 | 2 | 162.465.460 | 741.322.321 | 4.960.408.110 | 7.785.070.000 | 945.091 | 2.636.332.886 | 687.043.166 | 691.494.294 | 462.505.273 | 61% |
| 52. Kab. Sragen | 16 | 16 | 16 | 16 | - | 150.459.170 | 252.165.924 | 2.373.367.150 | 2.320.115.345 | 34.546.368 | 230.139.823 | 419.696.694 | 189.556.871 | 166.482.900 | 65% |
| 53. Kab. Grobogan | 17 | 17 | 17 | 16 | 1 | 81.945.262 | 241.703.829 | 3.393.996.229 | 3.367.816.206 | 34.959.680 | 346.216.705 | 638.688.969 | 292.472.264 | 545.541.479 | 45% |
| 54. Kab. Blora | 42 | 29 | 27 | 24 | 3 | 486.003.972 | 584.541.141 | 79.248.222.863 | 52.026.892.718 | 18.955.935 | 205.618.840 | 135.031.874 | 40.668.440.374 | 69% | |
| 55. Kab. Rembang | 51 | 38 | 38 | 38 | - | 186.576.150 | 511.559.471 | 1.364.561.550 | 1.683.341.553 | 25.456.941 | 110.921.665 | 160.920.039 | 49.998.374 | 228.952.600 | 70% |
| 56. Kab. Pati | 88 | 42 | 35 | 31 | 4 | 129.015.931 | 1.139.053.300 | 1.811.805.474 | 583.002.530 | 12.759.813 | 21.669.067 | 6.487.966 | - | 77% | |
| 57. Kab. Kudus | 83 | 63 | 63 | 40 | 23 | 151.650.732 | 747.034.416 | 6.442.418.521 | 115.077.400.773 | 5.437.934.532 | 322.078.171 | 900.572.831 | 589.298.168 | 2.373.250.981 | 53% |
| 58. Kab. Jepara | 68 | 68 | 68 | 63 | 5 | 278.692.613 | 1.046.618.604 | 3.593.301.025 | 4.269.269.441 | 60.903.474 | 387.673.796 | 173.664.395 | 438.501.700 | 72% | |
| 59. Kab. Demak | 12 | 10 | 7 | 6 | 1 | 11.457.750 | 3.159.838.527 | 129.915.750 | 217.325.000 | - | 477.028.027 | 64.232.885 | 5.868.586 | - | 0% |
| 60. Kab. Semarang | 37 | 35 | 18 | 17 | 1 | 73.838.235 | 323.125.417 | 2.317.034.437 | 2.646.025.894 | 109.510.991 | 129.719.428 | 101.534.076 | 660.634.270 | 54% | |
| 61. Kab. Temanggung | 41 | 41 | 36 | | | | | | | | | | | | |

| Propinsi (Oktober 2009) | Jml Kelurahan | Jml UPK Yg Melaporkan | Approval UPK | NERACA BALANCE | NERACA NO BALANCE | Kas | Bank | Pinjaman KSM | MODAL | Laba/Rugi Th Lalu | Laba/Rugi Berjalan | PENDAPATAN | BIAYA | Jml Saldo Pinjm Yg Mengend Tkgn > 3 bln kali ang | 30% Anggt KSM Prmpuan |
|--|------------------|-----------------------------|-----------------|-------------------|----------------------|----------------------|------------------------|------------------------|------------------------|------------------------|------------------------|-----------------------|-----------------------|--|-----------------------------|
| 4. Propinsi JAWA TENGAH | 1,861 | 1,601 | 1,439 | 1,299 | 140 | 6,187,035,153 | 49,625,512,508 | 264,059,635,871 | 401,631,495,222 | 44,788,991,797 | 33,699,838,007 | 14,592,989,115 | 8,068,082,778 | 86,165,148,820 | 59% |
| 74. Kab. Gunung Kidul | 3 | 3 | 3 | 3 | - | 11,329,538 | 32,390,446 | 424,224,100 | 480,252,283 | 4,523,014 | 37,669,805 | 66,521,800 | 28,051,695 | 28,606,400 | #DIV/0! |
| 74. Kab. Kulon Progo | 6 | 5 | 5 | 5 | - | 22,559,350 | 55,289,206 | 275,986,683 | 333,148,141 | 7,530,937 | 17,025,921 | 9,494,984 | 67,079,900 | 52% | |
| 75. Kab. Bantul | 56 | 50 | 46 | 12 | 34 | 279,973,837 | 1,294,313,193 | 9,986,457,785 | 17,708,156,723 | 223,345,459 | 1,023,256,538 | 1,812,266,293 | 788,830,775 | 999,686,745 | 271% |
| 76. Kab. Sleman | 70 | 70 | 60 | 55 | 5 | 263,868,726 | 1,170,413,205 | 12,202,247,146 | 13,440,648,481 | 73,289,158 | 979,020,570 | 1,728,045,720 | 753,939,626 | 3,190,566,329 | 35% |
| 77. Kota Yogyakarta | 45 | 45 | 44 | 4 | 40 | 153,828,190 | 2,082,370,919 | 8,006,225,045 | 20,696,674,324 | 164,752,608 | 783,200,988 | 1,624,575,359 | 841,374,371 | 901,827,832 | 36% |
| 5. Propinsi D.I. YOGYAKARTA # | 180 | 173 | 158 | 79 | 79 | 731,559,641 | 4,634,776,969 | 30,895,140,759 | 52,658,879,952 | 465,910,239 | 2,830,861,418 | 5,248,434,393 | 2,422,491,451 | 5,187,767,206 | 48% |
| 78. Kab. Ponorejo | 19 | 19 | 19 | 9 | 10 | 325,388,714 | 20,444,154,612 | 2,041,616,424 | 6,835,636,313 | 5,531,961,517 | 550,159,089 | 179,391,599 | 583,837,175 | 63% | |
| 79. Kab. Tulungagung | 66 | 66 | 66 | 35 | 31 | 2,546,996,177 | 36,090,729,895 | 8,042,291,059 | 31,054,739,428 | 212,918,950 | 36,783,463,033 | 1,936,191,249 | 466,476,966 | 2,580,970,251 | 60% |
| 80. Kab. Blitar | 37 | 37 | 37 | 32 | 5 | 62,436,639 | 3,601,107,471 | 3,199,232,267 | 5,317,593,999 | - | 1,362,896,659 | 468,363,964 | 303,839,301 | 863,402,600 | 52% |
| 81. Kota Blitar | 20 | 20 | 20 | 6 | 14 | 13,969,650 | 22,498,565,441 | 521,600,000 | 1,085,570,986 | 9,430,141 | 3,422,145,294 | 702,875,578 | 171,370,767 | 50,242,500 | 64% |
| 82. Kab. Kediri | 43 | 43 | 43 | 30 | 13 | 77,580,574 | 22,187,601,173 | 7,550,585,274 | 17,233,922,413 | 3,088,445,408 | 17,163,700,412 | 4,198,113,385 | 867,593,791 | 2,174,081,557 | 55% |
| 83. Kota Batu | 8 | 8 | 8 | 6 | 2 | 16,836,231 | 22,190,735 | 1,422,256,013 | 1,614,018,299 | 32,850,701 | 21,055,852 | 49,079,902 | 28,024,050 | 666,833,058 | 28% |
| 84. Kab. Malang | 28 | 28 | 28 | 20 | 8 | 39,944,787 | 888,628,553 | 6,693,035,106 | 12,954,968,803 | 3,522,131,882 | 298,816,284 | 205,910,481 | 278,799,871 | 4,464,142,652 | 68% |
| 85. Kota Malang | 57 | 57 | 48 | 30 | 18 | 134,256,101 | 2,696,629,404 | 14,595,048,997 | 49,776,603,995 | 1,428,587,860 | 1,230,708,564 | 726,778,432 | 638,790,785 | 7,428,233,328 | 61% |
| 86. Kab. Lumajang | 11 | 10 | 10 | 10 | - | 55,567,432 | 122,845,807 | 1,251,664,450 | 1,315,836,196 | - | 64,412,323 | 99,986,185 | 35,573,862 | 566,664,224 | 70% |
| 87. Kab. Banyuwangi | 26 | 26 | 26 | 21 | 5 | 72,139,375 | 840,033,553 | 4,986,549,911 | 8,224,348,421 | 17,840,204 | 769,239,346 | 5,222,948,871 | 868,330,334 | 13,567,224,134 | 51% |
| 88. Kab. Bondowoso | 5 | 5 | 5 | 4 | 1 | 2,973,937 | 34,343,085 | 1,532,697,778 | 1,603,504,174 | (9,725,436) | 71,767,699 | 73,723,199 | 1,955,501 | 216,566,054 | 85% |
| 90. Kab. Situbondo | 20 | 20 | 20 | 17 | 3 | 92,203,159 | 1,915,389,182 | 2,983,975,936 | 3,028,484,923 | 890,671 | 1,455,742,692 | 135,971,379 | 50,505,185 | 1,416,264,309 | 85% |
| 91. Kab. Probolinggo | 20 | 20 | 18 | 17 | 1 | 62,068,324 | 137,145,096 | 531,466,600 | 868,600,542 | 5,366,977 | 24,184,826 | 43,544,124 | 19,359,301 | 105,001,400 | 85% |
| 92. Kota Probolinggo | 19 | 19 | 19 | 15 | 4 | 9,364,652 | 7,937,823,850 | 3,327,695,506 | 10,663,189,982 | (165,489,979) | 7,913,090,289 | 318,302,669 | 226,919,020 | 1,739,460,319 | 75% |
| 93. Kab. Pasuruan | 26 | 26 | 26 | 21 | 5 | 152,200,426 | 180,192,724 | 2,306,702,774 | 3,107,895,341 | 31,069,607 | 146,615,197 | 283,631,160 | 158,040,465 | 1,195,941,357 | 69% |
| 94. Kota Pasuruan | 24 | 24 | 24 | 22 | 2 | 39,726,801 | 179,308,026 | 3,163,717,595 | 3,781,651,056 | 3,272,414,216 | 9,057,393 | 42,576,030 | 34,711,137 | 2,158,846,557 | 62% |
| 95. Kab. Sidoarjo | 95 | 94 | 81 | 3 | 78 | 223,054,220 | 10,292,477,676 | 1,986,787,292 | 46,984,478,217 | 23,425,142 | 6,818,259,047 | 504,879,348 | 265,675,660 | - | 52% |
| 96. Kab. Mojokerto | 30 | 19 | 19 | 15 | 4 | 45,248,722 | 576,063,680 | 1,572,461,371 | 5,203,609,086 | 836,734,958 | 1,359,065,677 | 187,406,617 | 1,222,651,575 | 427,023,687 | 104% |
| 97. Kab. Jombang | 87 | 87 | 87 | 72 | 15 | 392,373,949 | 32,749,164,262 | 9,885,610,519 | 15,538,498,920 | 60,736,189 | 15,557,666,090 | 1,992,221,731 | 3,254,000,133 | 2,648,492,716 | 62% |
| 98. Kab. Bojonegara | 11 | 10 | 10 | 8 | 2 | 277,967,707 | 1,090,718,429 | 1,278,675,067 | 128,307,533 | 10,316,834 | 1,278,675,067 | 3,852,561 | 471,173,950 | 84% | |
| 99. Kab. Tuban | 13 | 13 | 13 | 11 | 2 | 79,453,271 | 81,513,123 | 1,436,534,198 | 1,641,189,654 | 42,943,926 | 141,986,359 | 122,456,881 | 66,283,722 | 715,066,648 | 81% |
| 100. Kab. Lamongan | 8 | 7 | 7 | 5 | 2 | 41,507,854 | 39,282,862 | 779,253,200 | 980,871,567 | 40,224,184 | 34,193,840 | 96,717,287 | 127,526,850 | 87% | |
| 101. Kab. Gresik | 28 | 27 | 27 | 13 | 14 | 104,659,400 | 8,066,301,609 | 1,167,511,450 | 1,193,797,648 | 1,683,070,591 | 4,712,013,863 | 278,092,876 | 155,391,323 | 4,815,000 | 62% |
| 102. Kab. Pamekasan | 18 | 17 | 17 | 15 | 2 | 49,855,050 | 187,996,596 | 1,501,249,850 | 1,539,082,520 | 6,019,279 | 170,419,518 | 250,707,469 | 80,287,951 | 500,920,800 | 63% |
| 103. Kab. Sumenep | 7 | 7 | 7 | 7 | - | 47,199,400 | 227,230,577 | 899,736,750 | 7,910,681 | 79,105,681 | 107,860,534 | 28,754,853 | 387,238,750 | 38% | |
| 104. Kota Mojokerto | 18 | 18 | 17 | 10 | 7 | 77,622,085 | 6,409,494,054 | 3,071,556,618 | 17,360,188,962 | 4,306,616,893 | 2,109,345,273 | 322,883,398 | 5,140,487,161 | 920,463,883 | 75% |
| 105. Kota Surabaya | 125 | 122 | 39 | 19 | 20 | 3,308,773,628 | 50,646,870,876 | 57,402,522,378 | 112,889,022,496 | 82,914,569,975 | 5,444,651,878 | 1,768,425,042 | 2,903,684,196 | 50,523,715,558 | 69% |
| 6. Propinsi JAWA TIMUR # | 869 | 849 | 741 | 473 | 268 | 8,101,092,542 | 229,331,046,609 | 144,944,077,651 | 438,141,162,365 | 103,337,729,853 | 112,705,881,440 | 20,703,976,274 | 17,513,264,518 | 96,504,208,717 | 64% |
| 106. Kab. Badung | 11 | 4 | 4 | 4 | - | 111,000 | 90,227,700 | 68,678,310 | 142,640,000 | 37,500 | 5,289,510 | 5,291,385 | 1,877 | 24,000,000 | 50% |
| 107. Kab. Gianyar | 17 | 15 | 15 | 15 | - | 20,330,500 | 356,146,964 | 235,338,460 | 527,862,000 | 1,264,165 | 39,223,260 | 40,634,999 | 1,411,746 | 10,999,000 | 24% |
| 108. Kab. Klungkung | 30 | 25 | 25 | 19 | 6 | 57,484,100 | 11,877,647,273 | 839,136,500 | 13,714,610 | 13,714,610 | 2,453,683,463 | 199,237,222 | 32,260,716 | 48,750,000 | 94% |
| 109. Kab. Buleleng | 29 | 20 | 20 | 20 | - | 6,890,029 | 245,384,355 | 675,048,150 | 861,125,000 | 1,515,229 | 58,967,656 | 69,092,305 | 10,124,655 | 17,950,000 | 67% |
| 110. Kota Denpasar | 43 | 33 | 33 | 30 | 3 | 63,163,176 | 8,124,022,969 | 781,101,050 | 1,434,198,017 | 5,573,085 | 736,050,543 | 201,066,035 | 35,542,602 | 68,860,000 | 31% |
| 7. Propinsi BALI | 130 | 97 | 97 | 88 | 9 | 147,978,805 | 20,693,429,261 | 2,599,302,470 | 3,973,795,017 | 22,104,589 | 3,293,214,432 | 515,321,946 | 79,341,596 | 170,559,000 | 59% |
| 111. Kab. Lombok Barat | 18 | 18 | 18 | 18 | - | 61,910,200 | 199,593,680 | 636,949,050 | 797,200,000 | (1,765,477) | 3,480,627 | 58,957,420 | 55,476,793 | 64,124,550 | 68% |
| 112. Kab. Lombok Tengah | 23 | 23 | 23 | 23 | - | 96,860,075 | 97,945,458 | 832,060,850 | 914,860,000 | - | 58,437,733 | 105,519,277 | 47,081,544 | 71,575,000 | 61% |
| 113. Kab. Lombok Timur | 44 | 31 | 31 | 30 | 1 | 143,116,777 | 105,520,580 | 4,482,216,365 | 4,638,830,896 | 16,746,650 | 232,910,211 | 473,824,433 | 240,914,222 | 1,015,912,210 | 94% |
| 114. Kab. Sumbawa | 16 | 16 | 16 | 16 | - | 75,093,800 | 191,479,193 | 680,278,695 | 673,375,000 | - | 70,042,037 | 10,470,588 | 97,088,554 | 83% | |
| 115. Kota Bima | 25 | 25 | 25 | 25 | - | 47,424,050 | 70,707,114 | 1,335,035,161 | 1,335,038,450 | 19,231,320 | 54,948,271 | 108,406,557 | 53,458,286 | 462,142,050 | 69% |
| 116. Kota Mataram | 23 | 23 | 23 | 23 | - | 56,897,434 | 119,172,372 | 3,070,548,041 | 3,497,115,563 | (35,020) | 28,146,811 | 140,244,652 | 111,075,992 | 1,838,044,584 | 70% |
| 8. Propinsi NUSA TENGGARA BARAT | 149 | 136 | 136 | 135 | 1 | 481,302,336 | 684,418,397 | 11,037,088,162 | 11,856,419,909 | 34,177,473 | 447,965,690 | 997,783,927 | 548,796,388 | 3,548,886,948 | 78% |
| 117. Kab. Sumba Barat | 11 | 11 | 11 | 11 | - | 17,131,780 | 121,445,923 | 206,173,700 | 292,350,018 | 13,973,839 | 1,578,346 | 2,632,529 | 1,054,183 | - | 75% |
| 118. Kab. Sumba Timur | 11 | 11 | 11 | 11 | - | 26,501,225 | 107,909,403 | 305,742,500 | 419,975,500 | 2,455,919 | (19,790,243) | 381,218 | 20,171,461 | 51,445,000 | 61% |
| 119. Kab. Timor Tengah Selatan | 12 | 8 | 8 | 8 | - | 14,889,500 | 107,941,563 | 211,778,000 | 309,000,000 | 25,119,440 | 489,623 | 587,029 | 97,406 | 115,423,000 | 76% |
| 120. Kab. Belu | 12 | 12 | 12 | 12 | - | 33,130,500 | 240,946,802 | 238,612,500 | 459,400,000 | 43,992,531 | 2,328,021 | 2,477,433 | 149,412 | 186,055,500 | #DIV/0! |
| 121. Kab. Sikka | 13 | 13 | 13 | 13 | - | 38,969,000 | 348,874,940 | 247,833,650 | 550,042,000 | 52,991,950 | 6,125,271 | 6,891,491 | 766,220 | 30,173,900 | 73% |
| 122. Kab. Ende | 13 | 13 | 13 | 12 | 1 | 156,053,050 | 211,107,774 | 243,143,414 | 2,450,996 | | | | | | |

| Propinsi (Oktober 2009) | Jml Kelurahan | Jml UPK Yg Melaporkan | Approval UPK | NERACA BALANCE | NERACA NO BALANCE | Kas | Bank | Pinjaman KSM | MODAL | Laba/Rugi Th Lalu | Laba/Rugi Berjalan | PENDAPATAN | BIAYA | Jml Saldo Pinjm Yg Mengdgd Tgkm > 3 bln kali ang | 30% Anggt KSM Prmpuan |
|--|------------------|-----------------------------|-----------------|-------------------|----------------------|--------------------|-----------------------|-----------------------|-----------------------|----------------------|-----------------------|----------------------|----------------------|--|-----------------------------|
| 142. Kota Banjarmasin | 46 | 46 | 36 | 33 | 3 | 180,986,807 | 1,289,547,148 | 3,733,670,119 | 4,646,340,682 | 161,787,366 | 158,994,834 | 260,898,017 | 109,488,363 | 2,203,177,619 | 66% |
| 12. Propinsi KALIMANTAN SELATAN | 212 | 153 | 132 | 108 | 24 | 321,246,652 | 2,585,870,381 | 6,276,608,021 | 8,193,807,222 | 163,813,254 | 307,745,856 | 499,507,778 | 206,223,440 | 2,837,107,619 | 59% |
| 143. Kab. Pasir | 12 | 12 | 12 | 12 | - | 48,354,800 | 199,654,720 | 815,360,000 | 867,000,000 | 22,282,807 | (8,813,462) | 101,679,500 | 110,492,962 | 181,340,000 | 8% |
| 144. Kab. Malinau | 3 | 3 | 2 | 2 | - | 19,632,300 | 21,197,500 | 21,197,500 | 37,500,000 | (5,342,375) | (14,023,125) | - | 14,023,125 | 21,197,500 | 69% |
| 145. Kota Samarinda | 34 | 28 | 25 | 22 | 3 | 198,279,225 | 691,852,689 | 2,730,134,200 | 2,989,269,434 | 72,702,357 | 143,248,384 | 324,622,697 | 372,910,153 | 694,440,500 | 54% |
| 146. Kota Tarakan | 10 | 10 | 7 | 7 | - | 149,425,300 | 112,524,813 | 755,812,000 | 830,425,823 | (62,353,857) | (103,800,898) | 84,315,110 | 188,116,008 | 335,672,500 | 58% |
| 147. Kota Bontang | 15 | 14 | 12 | 12 | - | 53,242,775 | 430,556,272 | 1,087,716,875 | 1,419,553,750 | (7,758,126) | (277,349,105) | 88,177,867 | 365,526,972 | 623,194,875 | 59% |
| 148. Kab. Kutai Kartanegara | 21 | 21 | 14 | 14 | - | 109,916,025 | 213,214,301 | 1,154,809,500 | 1,178,500,000 | (113,289,877) | 73,801,286 | 135,525,951 | 135,334,666 | 250,084,500 | 11% |
| 13. Propinsi KALIMANTAN TIMUR | 95 | 88 | 72 | 69 | 3 | 578,850,425 | 1,647,802,795 | 6,565,030,575 | 7,322,249,007 | (93,759,071) | (182,896,920) | 734,321,125 | 1,186,403,886 | 2,105,929,875 | 46% |
| 149. Kab. BOLAANG MONGONDOW | 5 | | | | | | | | | | | | | | |
| 150. Kab. Minabasa | 38 | | | | | | | | | | | | | | |
| 151. Kab. Kepulauan Sangihe | 22 | 22 | 22 | 22 | - | 41,152,300 | 203,045,174 | 463,961,100 | 646,000,000 | - | 24,354,356 | 42,584,633 | 18,230,277 | 122,487,200 | 83% |
| 152. Kab. Minabasa Utara | 9 | 9 | 9 | 9 | - | 21,556,540 | 115,313,451 | 196,700,000 | 297,417,824 | - | 17,437,077 | 37,614,766 | 20,177,689 | 7,150,000 | 78% |
| 153. Kota Manado | 66 | 36 | 33 | 29 | 4 | 146,898,932 | 197,233,736 | 1,686,323,700 | 1,946,424,367 | 133,470 | 34,732,497 | 86,048,494 | 51,682,036 | 1,385,575,100 | 78% |
| 154. Kota Bitung | 59 | 27 | 17 | 14 | 3 | 34,156,299 | 166,658,093 | 405,672,369 | 539,095,161 | 15,181,766 | 516,575,969 | 55,551,622 | 621,953,938 | 200,735,950 | 76% |
| 155. Kota Tomohon | 36 | 34 | 33 | 31 | 2 | 105,594,293 | 188,365,443 | 1,619,110,787 | 1,785,669,139 | 45,591,593 | 61,919,105 | 111,451,290 | 49,532,185 | 958,000,600 | 71% |
| 14. Propinsi SULAWESI UTARA | 235 | 128 | 114 | 105 | 9 | 349,358,274 | 870,615,897 | 4,371,767,956 | 5,213,596,491 | 60,906,823 | 655,019,004 | 333,250,805 | 761,576,125 | 2,674,028,850 | 76% |
| 156. Kab. Poso | 15 | | | | | | | | | | | | | | |
| 157. Kota Palu | 43 | 41 | 41 | 40 | 1 | 256,234,689 | 1,406,680,545 | 2,390,153,997 | 2,948,677,897 | (4,515,325) | 271,397,495 | 329,968,335 | 224,382,094 | 816,028,720 | 80% |
| 15. Propinsi SULAWESI TENGAH | 58 | 41 | 41 | 40 | 1 | 256,234,689 | 1,406,680,545 | 2,390,153,997 | 2,948,677,897 | (4,515,325) | 271,397,495 | 329,968,335 | 224,382,094 | 816,028,720 | 80% |
| 158. Kab. Selayar | 2 | 2 | 2 | 2 | - | 1,835,600 | 40,469,226 | 139,250,000 | 175,500,000 | - | 6,054,826 | 7,497,782 | 1,442,956 | - | 46% |
| 159. Kab. Bulukumba | 9 | 9 | 9 | 9 | - | 8,828,225 | 218,600,966 | 785,232,096 | 1,067,900,000 | (1,075,800) | 30,672,216 | 50,686,168 | 20,013,952 | 304,135,850 | 47% |
| 160. Kab. Bantaeng | 9 | 9 | 9 | 9 | - | 8,510,250 | 71,719,833 | 326,000,000 | 368,900,208 | (1,715) | 37,331,476 | 44,226,013 | 6,894,537 | 11,300,000 | 62% |
| 161. Kab. Gowa | 14 | 14 | 3 | 3 | - | 3,126,300 | 33,865,040 | 89,140,000 | 101,500,000 | - | 17,771,939 | 22,338,948 | 4,567,009 | - | 70% |
| 162. Kab. Sinjai | 6 | 6 | 6 | 6 | - | 5,784,200 | 91,843,327 | 92,950,000 | 167,000,000 | - | 10,976,727 | 15,278,446 | 4,301,719 | - | 78% |
| 163. Kab. Maros | 7 | 7 | 7 | 4 | 3 | 31,512,895 | 32,458,652 | 429,483,800 | 556,410,000 | 2,226,634 | 136,285,070 | 45,450,659 | 29,582,259 | 277,865,800 | 65% |
| 164. Kab. Bone | 8 | 8 | 8 | 7 | 1 | 66,534,400 | 89,983,687 | 335,930,000 | 419,002,466 | - | 30,235,646 | 46,805,653 | 16,570,007 | 19,100,000 | 69% |
| 165. Kab. Sidenreng Rappang | 12 | 12 | 12 | 12 | - | 49,878,592 | 221,549,909 | 1,038,876,000 | 1,152,704,571 | (1,233,000) | (15,421,595) | 136,220,441 | 151,642,036 | 249,586,000 | 63% |
| 166. Kab. Pinrang | 6 | | | | | | | | | | | | | | |
| 167. Kab. Tana Toraja | 20 | 18 | 18 | 17 | 1 | 72,829,152 | 320,129,225 | 362,950,000 | 649,400,000 | 158,738 | 48,963,133 | 75,974,530 | 28,841,397 | 17,050,000 | 69% |
| 168. Kota Makassar | 135 | 64 | 63 | 61 | 2 | 59,183,956 | 1,452,022,637 | 2,869,320,306 | 3,987,128,586 | (38,438,975) | 163,333,023 | 302,055,100 | 138,583,011 | 436,298,181 | 62% |
| 169. Kota Pare-Pare | 16 | | | | | | | | | | | | | | |
| 170. Kota Palopo | 28 | 28 | 22 | 22 | - | 114,512,100 | 396,622,906 | 1,330,493,200 | 1,506,651,000 | 53,734,119 | 55,919,650 | 155,517,686 | 99,598,036 | 198,923,000 | 58% |
| 16. Propinsi SULAWESI SELATAN | 272 | 177 | 159 | 152 | 7 | 422,535,670 | 2,969,265,408 | 7,799,625,402 | 10,152,096,831 | 15,370,001 | 522,122,111 | 902,051,426 | 502,036,919 | 1,514,258,831 | 61% |
| 171. Kab. Majene | 8 | 8 | 8 | 7 | 1 | 65,265,050 | 99,352,170 | 282,521,500 | 371,050,000 | 1,722,149 | 24,390,906 | 44,267,918 | 19,877,012 | 29,255,000 | 203% |
| 172. Kab. Polewali Mamasa | 8 | 8 | 8 | 8 | - | 42,794,478 | 114,996,143 | 357,636,200 | 446,000,000 | 662,813 | 16,135,246 | 53,915,049 | 37,779,803 | - | 63% |
| 17. Propinsi SULAWESI BARAT | 16 | 16 | 16 | 15 | 1 | 108,059,528 | 214,348,313 | 640,157,700 | 817,050,000 | 2,384,962 | 40,526,152 | 98,182,967 | 57,656,815 | 29,255,000 | 102% |
| 173. Kab. Muna | 8 | 8 | 5 | 5 | - | 5,667,000 | 44,122,218 | 65,210,000 | 100,000,000 | - | 6,049,218 | 8,640,318 | 2,591,100 | 13,550,000 | 77% |
| 174. Kab. Kolaka | 14 | | | | | | | | | | | | | | |
| 175. Kota Kendari | 45 | 43 | 43 | 43 | - | 44,444,047 | 599,936,999 | 1,803,211,140 | 2,325,625,987 | 2,600,000 | 103,589,408 | 180,819,147 | 77,229,739 | 193,472,900 | 70% |
| 176. Kota Bau Bau | 38 | 38 | 38 | 38 | - | 349,276,900 | 213,414,225 | 1,732,953,700 | 2,171,860,487 | 49,122,955 | 54,740,333 | 61,527,927 | 6,786,979 | 757,463,300 | 76% |
| 18. Propinsi SULAWESI TENGGARA | 105 | 89 | 86 | 86 | - | 399,387,947 | 847,473,442 | 3,601,374,840 | 4,597,486,474 | 51,722,955 | 164,378,959 | 250,986,762 | 86,607,818 | 964,486,200 | 74% |
| 177. Kab. Gorontalo | 30 | 18 | 18 | 18 | - | 53,652,925 | 233,922,032 | 700,821,100 | 834,000,000 | - | 88,630,507 | 113,683,417 | 25,052,910 | 60,404,050 | 68% |
| 179. Kota Gorontalo | 46 | 46 | 46 | 46 | - | 157,224,755 | 249,520,498 | 2,700,084,408 | 2,851,882,259 | 88,710,027 | 110,363,890 | 21,469,170 | 105,831,501 | 1,768,873,824 | 65% |
| 19. Propinsi GORONTALO | 76 | 64 | 64 | 64 | - | 210,877,680 | 483,442,530 | 3,400,905,508 | 3,685,882,259 | 88,710,027 | 198,994,397 | 329,773,555 | 130,884,411 | 1,829,277,874 | 65% |
| 180. Kab. Aceh Selatan | 91 | | | | | | | | | | | | | | |
| 181. Kab. Aceh Tenggara | 20 | 20 | 20 | 4 | 16 | 24,138,200 | 198,988,834 | 1,674,354,000 | 1,947,454,169 | - | 5,375,493 | 8,827,135 | 3,451,642 | 1,382,419,600 | 55% |
| 182. Kab. Aceh Tengah | 15 | | | | | | | | | | | | | | |
| 183. Kab. Aceh Barat | 21 | 20 | 20 | 20 | - | 31,472,630 | 200,144,591 | 736,914,300 | 896,300,000 | 56,905,494 | 3,527,137 | 6,155,217 | 2,628,081 | 429,996,500 | 64% |
| 184. Kab. Aceh Besar | 12 | | | | | | | | | | | | | | |
| 185. Kab. Pidie | 15 | | | | | | | | | | | | | | |
| 186. Kab. Aceh Tamiang | 5 | | | | | | | | | | | | | | |
| 187. Kota Banda Aceh | 89 | 87 | 87 | 87 | - | 551,687,668 | 887,471,167 | 4,578,311,668 | 5,779,605,000 | 136,930,028 | 45,376,407 | 88,292,759 | 42,916,362 | 2,632,509,730 | 65% |
| 188. Kota Langsa | 51 | 51 | 51 | 14 | 37 | 246,419,317 | 29,870,628,499 | 11,022,919,072 | 20,545,977,385 | 4,911,604 | 10,492,580,201 | 2,552,173,765 | 1,637,701,865 | 8,845,562,240 | 69% |
| 189. Kota Lhoksumawe | 57 | 40 | 40 | 23 | 17 | 8,997,757 | 24,747,569,926 | 2,824,015,712 | 3,053,904,000 | 532,767,454 | 850,136,343 | 241,469,170 | 157,028,725 | 1,693,372,712 | 101% |
| 190. Kota Sabang | 18 | 18 | 18 | 17 | 1 | 84,792,800 | 57,121,926 | 522,588,500 | 605,970,000 | - | 27,252,040 | 37,435,718 | 10,183,680 | 186,428,250 | 51% |
| 20. Propinsi NAD | 394 | 236 | 236 | 165 | 71 | 947,508,372 | 55,961,924,943 | 21,359,103,252 | 32,829,210,554 | 731,514,580 | 11,432,247,621 | 2,934,353,764 | 1,853,910,355 | 15,170,289,032 | 70% |
| 191. Kab. Labuhan Batu | 9 | 9 | 9 | 9 | - | 103,774,675 | 186,383,609 | 552,288,450 | 735,500,000 | 83,248,117 | 40,610,117 | 101,552,692 | 60,942,575 | 324,214,500 | 0% |
| 192. Kab. Asahan | 25 | 12 | 12 | 12 | - | 6,200,700 | 241,549,329 | 6,200,700 | 428,500,000 | 10,166,073 | 41,077,206 | 71,001,972 | 29,924,766 | 32,122,500 | 64% |
| 193. Kab. Simalungun | 17 | 4 | 4 | 4 | - | 34,879,650 | 85,598,444 | 201,870,000 | 265,000,000 | - | 20,733,094 | 29,056,146 | 8,323,052 | 42,625,000 | 63% |
| 194. Kab. Dairi | 11 | 11 | 11 | 8 | 3 | 30,291,625 | 333,834,054 | 690,883,275 | 935,363,500 | 58,989,393 | 44,059,811 | 46,524,811 | 2,465,000 | 135,436,250 | 90% |
| 195. Kab. Karo | 13 | 4 | 4 | 4 | - | 12,877,000 | 61,089,034 | 212,794,500 | 261,497,511 | 1,795,000 | 443,023 | 2,844,196 | 2,401,173 | - | #DIV/0! |
| 196. Kab. Deli Serdang | 78 | 20 | 20 | 19 | 1 | 165,695,775 | 773,574,307 | 1,615,135,700 | 2,129,700,000 | - | 208,782,868 | 326,639,079 | 117,856,211 | 1,254,717,900 | 66% |
| 197. Kab. Langkat | 19 | 2 | 2 | 2 | - | 2,384,400 | 91,387,837 | 100,840,000 | 106,058,089 | 5,402,074 | (393,726) | 469,799 | 863,525 | 81,530,000 | 0% |
| 198. Kota Sibolga | 16 | 16 | 16 | 16 | - | 70,092,753 | 208,842,246 | 895,369,000 | 990,700,000 | 44,536,803 | 31,480,946 | 38 | | | |

| Propinsi (Oktober 2009) | Jml Kelurahan | Jml UPK Yg Melaporkan | Approval UPK | NERACA BALANCE | NERACA NO BALANCE | Kas | Bank | Pinjaman KSM | MODAL | Laba/Rugi Th Lalu | Laba/Rugi Berjalan | PENDAPATAN | BIAYA | Jml Saldo Pinjm Yg Mengdng Tgkn > 3 bln kali ang | 30% Anggt KSM Prmpuan |
|-------------------------------|------------------|-----------------------------|-----------------|-------------------|----------------------|-----------------------|------------------------|------------------------|--------------------------|------------------------|------------------------|-----------------------|-----------------------|--|-----------------------------|
| 207. Kab. Padang Pariaman | 10 | 10 | 7 | 7 | - | 3,964,550 | 72,270,722 | 193,529,000 | 250,715,750 | 506,521 | 7,866,001 | 11,819,301 | 3,953,300 | 2,260,000 | 50% |
| 208. Kab. Lima Puluh Koto | 13 | 8 | 8 | 8 | - | 24,824,285 | 180,112,573 | 557,725,700 | 726,978,085 | 31,658,487 | 9,123,121 | 11,897,930 | 2,774,809 | 124,818,900 | 62% |
| 209. Kota Solok | 6 | | | | | | | | | | | | | | |
| 210. Kota Sawah Lunto | 37 | 26 | 26 | 26 | - | 42,633,725 | 380,722,935 | 563,651,250 | 858,182,818 | 41,122,419 | 20,819,645 | 29,247,378 | 8,427,733 | 110,986,000 | 61% |
| 211. Kota Padang Panjang | 16 | 16 | 15 | 15 | - | 60,897,348 | 178,447,339 | 920,052,900 | 983,790,300 | 107,902,611 | 7,447,126 | 10,165,241 | 2,718,115 | 134,827,000 | 102% |
| 212. Kota Bukittinggi | 15 | 15 | 15 | 15 | - | 81,624,000 | 123,734,839 | 806,140,700 | 822,969,029 | 10,021,213 | 63,864,697 | 73,644,282 | 9,779,587 | 62,920,000 | 86% |
| 213. Kota Payakumbuh | 73 | 44 | 44 | 44 | 4 | 166,907,703 | 5,145,858,330 | 1,243,428,959 | 1,446,820,625 | 346,196,731 | 56,036,525 | 74,872,825 | 20,477,541 | 188,449,709 | 65% |
| 214. Kota Pariaman | 71 | 29 | 29 | 24 | 5 | 76,419,250 | 560,705,533 | 735,298,900 | 1,209,206,450 | 76,257,489 | 7,735,571 | 9,293,230 | 5,243,045 | 199,922,600 | 54% |
| 22. Propinsi SUMATERA BARAT | 318 | 183 | 177 | 167 | 10 | 582,125,512 | 12,338,360,674 | 7,167,384,125 | 9,006,000,027 | 694,039,798 | 1,038,668,145 | 547,821,787 | 157,478,672 | 1,205,146,775 | 71% |
| 215. Kab. Ogan Komering Ulu | 21 | 8 | 8 | 8 | - | 30,203,331 | 143,836,765 | 431,644,976 | 557,175,500 | 45,530,461 | 6,355,611 | 19,845,127 | 13,489,516 | 367,601,700 | 76% |
| 216. Kab. Ogan Komering Ilir | 25 | | | | | | | | | | | | | | |
| 217. Kota Palembang | 102 | 94 | 91 | 87 | 4 | 219,952,547 | 2,360,738,922 | 6,098,146,775 | 7,793,192,000 | 465,805,301 | 492,318,426 | 730,914,010 | 238,595,584 | 2,112,143,500 | 69% |
| 218. Kota Prabumulih | 31 | 11 | 11 | 11 | - | 119,012,056 | 207,143,341 | 940,382,064 | 1,113,344,307 | 70,407,207 | 74,536,906 | 100,165,442 | 25,628,536 | 195,842,500 | 73% |
| 219. Kota Pagar Alam | 35 | 7 | 7 | 7 | - | 22,912,710 | 251,655,763 | 255,078,000 | 485,624,392 | 25,520,160 | 28,711,666 | 11,613,706 | 162,515,500 | 162,515,500 | 58% |
| 220. Kota Lubuk Linggau | 71 | 71 | 58 | 57 | 1 | 339,465,424 | 628,868,447 | 1,583,747,000 | 2,241,182,743 | 131,964,485 | 166,088,275 | 250,120,275 | 84,032,022 | 454,802,500 | 52% |
| 23. Propinsi SUMATERA SELATAN | 264 | 183 | 167 | 162 | 5 | 701,342,737 | 3,448,406,473 | 8,877,353,839 | 11,633,343,442 | 693,697,153 | 750,041,568 | 1,109,911,393 | 359,869,828 | 2,925,304,000 | 66% |
| 221. Kab. Bengkulu Selatan | 17 | 11 | 8 | 8 | - | 88,195,597 | 44,792,036 | 216,691,100 | 306,500,000 | - | 18,689,733 | 45,837,427 | 27,147,694 | 89,006,100 | 62% |
| 222. Kab. Rejang Lebong | 30 | 28 | 28 | 27 | 1 | 227,711,150 | 239,884,182 | 872,133,330 | 1,088,548,667 | 2,893,506 | 102,057,239 | 159,821,904 | 57,764,665 | 220,045,100 | 64% |
| 223. Kota Bengkulu | 40 | 39 | 37 | 34 | 3 | 236,746,571 | 890,603,444 | 1,758,045,900 | 2,311,548,000 | 199,539,239 | 101,657,169 | 188,953,362 | 87,296,194 | 534,469,300 | 44% |
| 24. Propinsi BENGKULU | 87 | 78 | 73 | 69 | 4 | 552,653,318 | 1,175,279,662 | 2,846,870,330 | 3,706,596,667 | 202,432,745 | 222,404,141 | 394,612,693 | 172,208,553 | 843,520,500 | 59% |
| 224. Kab. Bangka | 13 | 5 | 3 | 1 | 2 | 54,726,750 | 140,392,000 | 139,600,000 | 266,865,000 | 42,964,850 | 14,719,250 | 19,222,500 | 4,503,250 | - | #DIV/0! |
| 225. Kab. Belitung | 12 | 12 | 12 | 12 | - | 4,281,002 | 347,323,717 | 709,775,000 | 976,694,311 | 56,760,022 | 67,241,577 | 118,382,650 | 51,141,073 | 175,980,500 | 59% |
| 226. Kab. Bangka Barat | 7 | 4 | 3 | 2 | 1 | 11,337,000 | 2,639,225,017 | 295,450,000 | 343,500,000 | 40,202,747 | 108,544,475 | 97,175,957 | 22,170,207 | 139,950,000 | 69% |
| 227. Kab. Belitung Timur | 10 | 8 | 8 | 8 | - | 3,887,300 | 432,617,000 | 364,637,250 | 737,000,000 | 52,020,950 | 13,155,600 | 36,495,500 | 23,329,900 | 99,460,000 | 51% |
| 228. Kota Pangkal Pinang | 26 | | | | | | | | | | | | | | |
| 25. Propinsi BANGKA BELITUNG | 68 | 29 | 26 | 23 | 3 | 74,232,052 | - | 1,509,462,250 | 2,324,059,311 | 191,948,569 | 203,660,902 | 271,276,607 | 101,154,430 | 415,390,550 | 59% |
| 229. Kota Tanjung Pinang | 9 | 7 | 5 | 5 | - | 21,809,550 | 120,281,938 | 754,582,000 | 717,097,987 | 16,670,200 | 42,465,080 | 67,647,995 | 25,182,915 | - | #DIV/0! |
| 230. Kab. Karimun | 14 | 6 | 6 | 5 | 1 | 109,589,040 | 105,005,592 | 972,322,500 | 938,657,400 | 33,788,040 | 45,005,092 | 61,250,148 | 16,245,056 | 68,118,000 | #DIV/0! |
| 231. Kota Batam | 13 | 12 | 12 | 12 | - | 18,589,650 | 30,658,598 | 447,116,000 | 462,507,125 | 2,358,000 | 11,868,873 | 16,074,098 | 4,205,225 | 11,000,000 | 53% |
| 26. Propinsi KEPULAUAN RIAU | 36 | 25 | 23 | 22 | 1 | 149,988,240 | 255,946,128 | 2,174,020,500 | 2,118,262,512 | 52,816,240 | 99,339,045 | 144,972,241 | 45,633,196 | 79,118,000 | 53% |
| 232. Kab. Indragiri Hilir | 6 | 6 | 4 | 3 | 1 | 57,493,700 | 821,923 | 125,521,500 | 175,500,000 | - | 1,094,627 | 19,918,218 | 18,823,591 | 96,472,500 | #DIV/0! |
| 233. Kab. Kuantan Singingi | 13 | | | | | | | | | | | | | | |
| 234. Kota Dumai | 19 | | | | | | | | | | | | | | |
| 235. Kota Pekanbaru | 21 | 21 | 12 | 12 | - | 26,353,800 | 154,226,120 | 985,936,700 | 1,142,000,000 | 9,400,000 | 11,518,620 | 34,534,520 | 23,015,900 | 78,109,000 | 63% |
| 27. Propinsi RIAU | 59 | 27 | 16 | 15 | 1 | 83,847,500 | 155,048,043 | 1,111,458,200 | 1,317,500,000 | 9,400,000 | 12,613,247 | 54,452,738 | 41,839,491 | 174,581,500 | 63% |
| 236. Kab. Kerinci | 35 | 19 | 18 | 18 | - | 74,589,350 | 177,179,889 | 845,220,512 | 855,250,000 | 32,186,223 | 82,082,856 | 97,282,192 | 15,199,338 | 61,728,050 | 56% |
| 237. Kota Jambi | 43 | 31 | 28 | 21 | 7 | 209,533,825 | 4,598,826,716 | 1,868,317,750 | 2,166,753,500 | 412,090,455 | 1,544,510,113 | 228,956,458 | 61,024,318 | 357,249,000 | 84% |
| 28. Propinsi JAMBI | 78 | 50 | 46 | 39 | 7 | 284,123,175 | 4,776,006,605 | 2,713,538,262 | 3,022,003,500 | 444,276,678 | 1,626,592,969 | 326,238,650 | 76,223,656 | 418,977,050 | 78% |
| 238. Kab. Tanggamus | 19 | | | | | | | | | | | | | | |
| 239. Kab. Lampung Utara | 13 | 13 | 13 | 10 | 3 | 483,009,791 | 236,853,748 | 818,529,037 | 992,280,585 | 525,621,076 | (2,769,920) | 12,528,328 | 15,298,248 | 572,347,037 | 60% |
| 240. Kota Metro | 13 | 12 | 9 | 9 | - | 22,450,000 | 37,542,703 | 607,000,000 | 607,000,000 | - | (594,297) | 15,683 | 609,980 | - | 0% |
| 241. Kota Bandar Lampung | 99 | 34 | 34 | 21 | 13 | 167,122,376 | 1,501,794,690 | 2,744,518,100 | 3,842,636,201 | 209,150,335 | 148,507,891 | 218,110,610 | 124,731,799 | 1,579,595,600 | 70% |
| 29. Propinsi LAMPUNG | 144 | 59 | 56 | 40 | 16 | 672,581,167 | 1,776,191,141 | 4,170,047,137 | 5,441,916,786 | 734,771,411 | 145,143,674 | 230,654,621 | 140,640,027 | 2,151,942,637 | 67% |
| 242. Kab. Maluku Tenggara | 6 | | | | | | | | | | | | | | |
| 243. Kab. Maluku Tengah | 5 | 1 | 1 | 1 | - | 2,834,100 | - | 40,787,500 | 40,000,000 | 1,471,600 | 150,000 | 150,000 | 1 | 22,287,500 | 90% |
| 244. Kota Ambon | 50 | 38 | 31 | 31 | - | 423,175,543 | 236,011,762 | 956,849,150 | 1,377,532,500 | 80,423,405 | 4,628,500 | 5,945,000 | 1,316,509 | 652,154,767 | 54% |
| 30. Propinsi MALUKU | 61 | 39 | 32 | 32 | - | 426,009,643 | 236,011,762 | 997,636,650 | 1,417,532,500 | 81,895,005 | 4,778,500 | 6,095,000 | 1,316,510 | 674,442,267 | 55% |
| 244. Kota Ternate | 36 | | | | | | | | | | | | | | |
| 245. Kota Tidore Kepulauan | 25 | 14 | 11 | 3 | 8 | 61,017,550 | 4,151,172,318 | 193,580,500 | 258,873,400 | - | 1,611,665,131 | 103,568,206 | 29,041,254 | - | 86% |
| 31. Propinsi MALUKU UTARA | 61 | 14 | 11 | 3 | 8 | 61,017,550 | 4,151,172,318 | 193,580,500 | 258,873,400 | - | 1,611,665,131 | 103,568,206 | 29,041,254 | - | 86% |
| 246. Kota Jayapura | 31 | | | | | | | | | | | | | | |
| 32. Propinsi PAPUA | 31 | | | | | | | | | | | | | | |
| 247. Kota Sorong | 22 | | | | | | | | | | | | | | |
| 248. Kota Manokwari | 10 | | | | | | | | | | | | | | |
| 33. Propinsi IRIAN JAYA BARAT | 32 | | | | | | | | | | | | | | |
| NASIONAL | 8,754 | 6,645 | 5,750 | 4,911 | 839 | 27,002,107,896 | 424,251,907,123 | 780,080,511,848 | 1,283,270,595,175 | 156,826,416,893 | 177,460,288,579 | 58,531,325,795 | 39,237,888,853 | 358,997,527,756 | 61% |

Keterangan :

| | |
|-----------------|--|
| Data Okto 2009 | |
| Data Sept 2009 | |
| Data Agst 2009 | |
| Data Juli 2009 | |
| Data Juni 2009 | |
| Data Mei 2009 | |
| Data April 2009 | |
| Data kosong | |









| Propinsi (Oktober 2009) | LAR | | | | PAR | | | | CCr | | | | ROI | | | |
|---------------------------------|--------------|-----------|------------|------------|--------------|-----------|------------|------------|--------------|-----------|------------|------------|--------------|------------|------------|------------|
| | Satisfactory | Minimum | Suspend | Jumlah | Satisfactory | Minimum | Suspend | Jumlah | Satisfactory | Minimum | Suspend | Jumlah | Satisfactory | Minimum | Suspend | Jumlah |
| 1. Kab. Kepulauan Seribu | 0 | 0 | 1 | 1 | 0 | 0 | 1 | 1 | 2 | 0 | 0 | 2 | 0 | 2 | 0 | 2 |
| 2. Kota Jakarta Selatan | 0 | 0 | 0 | 0 | 0 | 0 | 1 | 1 | 1 | 0 | 1 | 2 | 0 | 5 | 1 | 6 |
| 3. Kota Jakarta Timur | 5 | 0 | 4 | 9 | 5 | 0 | 4 | 9 | 8 | 1 | 0 | 9 | 0 | 5 | 4 | 9 |
| 4. Kota Jakarta Pusat | 0 | 0 | 1 | 1 | 0 | 0 | 1 | 1 | 1 | 0 | 1 | 2 | 0 | 4 | 1 | 5 |
| 5. Kota Jakarta Barat | 0 | 0 | 0 | 0 | 0 | 0 | 0 | 0 | 0 | 0 | 0 | 0 | 0 | 7 | 0 | 7 |
| 6. Kota Jakarta Utara | 1 | 0 | 0 | 1 | 0 | 0 | 0 | 0 | 2 | 1 | 0 | 3 | 0 | 2 | 1 | 3 |
| 1. Propinsi DKI JAKARTA | 6 | 0 | 6 | 12 | 5 | 0 | 7 | 12 | 14 | 2 | 2 | 18 | 0 | 25 | 7 | 32 |
| 7. Kab. Pandeglang | 1 | 0 | 9 | 10 | 1 | 0 | 9 | 10 | 0 | 0 | 1 | 1 | 0 | 9 | 1 | 10 |
| 8. Kab. Lebak | 17 | 0 | 2 | 19 | 17 | 0 | 3 | 20 | 11 | 7 | 2 | 20 | 2 | 16 | 2 | 20 |
| 9. Kab. Tangerang | 58 | 10 | 31 | 99 | 59 | 10 | 42 | 111 | 75 | 0 | 9 | 84 | 1 | 113 | 9 | 123 |
| 10. Kab. Serang | 3 | 0 | 4 | 7 | 2 | 0 | 10 | 12 | 5 | 2 | 2 | 9 | 0 | 12 | 2 | 14 |
| 11. Kota Tangerang | 16 | 9 | 62 | 87 | 6 | 12 | 131 | 149 | 8 | 5 | 28 | 41 | 0 | 75 | 28 | 103 |
| 12. Kota Cilegon | 8 | 1 | 1 | 10 | 7 | 1 | 2 | 10 | 8 | 1 | 1 | 10 | 0 | 9 | 1 | 10 |
| 2. Propinsi BANTEN # | 103 | 20 | 109 | 232 | 92 | 23 | 197 | 312 | 107 | 15 | 43 | 165 | 3 | 234 | 43 | 280 |
| 13. Kab. Bogor | 9 | 2 | 58 | 69 | 13 | 1 | 57 | 71 | 19 | 1 | 8 | 28 | 1 | 61 | 10 | 72 |
| 14. Kab. Sukabumi | 16 | 9 | 24 | 49 | 16 | 6 | 27 | 49 | 43 | 5 | 1 | 49 | 19 | 29 | 1 | 49 |
| 15. Kab. Bandung | 18 | 2 | 92 | 112 | 24 | 3 | 87 | 114 | 23 | 6 | 10 | 39 | 0 | 120 | 12 | 132 |
| 16. Kab. Bandung Barat | 0 | 0 | 6 | 6 | 0 | 0 | 14 | 14 | 0 | 0 | 0 | 0 | 0 | 21 | 0 | 21 |
| 17. Kab. Garut | 19 | 9 | 41 | 69 | 21 | 6 | 42 | 69 | 51 | 6 | 12 | 69 | 8 | 49 | 12 | 69 |
| 18. Kab. Tasikmalaya | 0 | 1 | 10 | 11 | 1 | 0 | 10 | 11 | 4 | 0 | 7 | 11 | 0 | 3 | 8 | 11 |
| 19. Kab. Ciamis | 15 | 7 | 45 | 67 | 18 | 3 | 53 | 74 | 38 | 6 | 21 | 65 | 1 | 54 | 21 | 76 |
| 20. Kab. Cirebon | 0 | 1 | 6 | 7 | 1 | 0 | 6 | 7 | 3 | 0 | 3 | 6 | 0 | 2 | 5 | 7 |
| 21. Kab. Indramayu | 0 | 0 | 10 | 10 | 0 | 0 | 10 | 10 | 0 | 2 | 6 | 8 | 0 | 3 | 7 | 10 |
| 22. Kab. Subang | 13 | 0 | 0 | 13 | 13 | 0 | 0 | 13 | 12 | 0 | 1 | 13 | 0 | 9 | 4 | 13 |
| 23. Kab. Purwakarta | 12 | 7 | 25 | 44 | 11 | 6 | 27 | 44 | 24 | 6 | 6 | 36 | 1 | 37 | 6 | 44 |
| 24. Kab. Karawang | 4 | 1 | 62 | 67 | 4 | 3 | 61 | 68 | 17 | 1 | 8 | 26 | 6 | 53 | 9 | 68 |
| 25. Kota Bogor | 14 | 3 | 10 | 27 | 13 | 4 | 10 | 27 | 26 | 1 | 0 | 27 | 3 | 24 | 0 | 27 |
| 26. Kota Sukabumi | 1 | 2 | 128 | 131 | 2 | 1 | 136 | 139 | 31 | 3 | 30 | 64 | 0 | 108 | 31 | 139 |
| 27. Kota Bandung | 1 | 0 | 19 | 20 | 2 | 2 | 18 | 22 | 8 | 5 | 9 | 22 | 0 | 13 | 9 | 22 |
| 28. Kota Cirebon | 18 | 1 | 19 | 38 | 18 | 0 | 20 | 38 | 29 | 1 | 7 | 37 | 0 | 28 | 11 | 39 |
| 29. Kab. Bekasi | 3 | 1 | 36 | 40 | 4 | 1 | 41 | 46 | 5 | 3 | 1 | 9 | 3 | 42 | 2 | 47 |
| 30. Kota Bekasi | 14 | 2 | 23 | 39 | 11 | 3 | 26 | 40 | 5 | 1 | 6 | 0 | 0 | 42 | 0 | 42 |
| 31. Kota Depok | 0 | 0 | 15 | 15 | 0 | 0 | 15 | 15 | 1 | 0 | 2 | 3 | 0 | 13 | 2 | 15 |
| 32. Kota Cimahi | 26 | 4 | 6 | 36 | 24 | 5 | 7 | 36 | 34 | 0 | 1 | 35 | 9 | 26 | 1 | 36 |
| 33. Kota Tasikmalaya | | | | | | | | | | | | | | | | |
| 34. Kab. Cianjur | | | | | | | | | | | | | | | | |
| 35. Kab. Kuningan | | | | | | | | | | | | | | | | |
| 36. Kab. Majalengka | | | | | | | | | | | | | | | | |
| 37. Kab. Sumedang | | | | | | | | | | | | | | | | |
| 38. Kota Banjar | 2 | 4 | 10 | 16 | 5 | 2 | 9 | 16 | 9 | 1 | 6 | 16 | 1 | 9 | 6 | 16 |
| 3. Propinsi JAWA BARAT # | 187 | 60 | 655 | 902 | 206 | 48 | 685 | 939 | 391 | 49 | 145 | 585 | 53 | 755 | 163 | 971 |
| 39. Kab. Cilacap | 42 | 11 | 32 | 85 | 56 | 5 | 24 | 85 | 81 | 1 | 3 | 85 | 15 | 67 | 3 | 85 |
| 40. Kab. Banyumas | 13 | 5 | 26 | 44 | 18 | 6 | 20 | 44 | 42 | 0 | 2 | 44 | 17 | 25 | 2 | 44 |
| 41. Kab. Purbalingga | 10 | 0 | 0 | 10 | 10 | 0 | 0 | 10 | 8 | 0 | 0 | 8 | 0 | 7 | 3 | 10 |
| 42. Kab. Banjarnegara | 25 | 17 | 12 | 54 | 34 | 10 | 10 | 54 | 53 | 0 | 1 | 54 | 31 | 22 | 1 | 54 |
| 43. Kab. Kebumen | 4 | 0 | 0 | 4 | 4 | 0 | 0 | 4 | 8 | 0 | 2 | 10 | 7 | 3 | 0 | 10 |
| 44. Kab. Purworejo | 0 | 0 | 0 | 0 | 0 | 0 | 0 | 0 | 7 | 12 | 0 | 19 | 0 | 0 | 0 | 19 |
| 45. Kab. Wonosobo | 6 | 10 | 11 | 27 | 7 | 10 | 10 | 27 | 25 | 2 | 0 | 27 | 9 | 18 | 0 | 27 |
| 46. Kab. Magelang | 28 | 7 | 26 | 61 | 30 | 13 | 18 | 61 | 60 | 0 | 1 | 60 | 36 | 24 | 1 | 61 |
| 47. Kab. Boyolali | 11 | 15 | 67 | 93 | 13 | 15 | 65 | 93 | 86 | 1 | 6 | 93 | 25 | 60 | 8 | 93 |
| 48. Kab. Klaten | 40 | 15 | 28 | 83 | 45 | 16 | 22 | 83 | 83 | 0 | 0 | 83 | 26 | 55 | 2 | 83 |
| 49. Kab. Sukoharjo | 14 | 10 | 1 | 25 | 16 | 10 | 0 | 26 | 26 | 0 | 0 | 26 | 10 | 15 | 1 | 26 |
| 50. Kab. Wonogiri | 36 | 4 | 3 | 43 | 37 | 12 | 2 | 51 | 49 | 1 | 1 | 51 | 20 | 30 | 1 | 51 |
| 51. Kab. Karanganyar | 12 | 4 | 2 | 18 | 12 | 4 | 0 | 16 | 16 | 0 | 0 | 16 | 8 | 8 | 0 | 16 |
| 52. Kab. Sragen | 6 | 6 | 5 | 17 | 6 | 6 | 5 | 17 | 17 | 0 | 0 | 17 | 10 | 7 | 0 | 17 |
| 53. Kab. Grobogan | 21 | 0 | 6 | 27 | 19 | 2 | 6 | 27 | 26 | 1 | 0 | 27 | 9 | 18 | 0 | 27 |
| 54. Kab. Bora | 27 | 3 | 8 | 38 | 27 | 2 | 9 | 38 | 37 | 0 | 1 | 38 | 9 | 28 | 1 | 38 |
| 55. Kab. Rembang | 29 | 1 | 2 | 32 | 29 | 1 | 2 | 32 | 32 | 1 | 2 | 35 | 3 | 29 | 3 | 35 |
| 56. Kab. Pati | 18 | 4 | 40 | 62 | 21 | 5 | 35 | 61 | 54 | 4 | 4 | 62 | 2 | 57 | 4 | 63 |
| 57. Kab. Kudus | 57 | 1 | 10 | 68 | 47 | 8 | 13 | 68 | 67 | 0 | 0 | 67 | 21 | 47 | 0 | 68 |
| 58. Kab. Jepara | 7 | 0 | 0 | 7 | 7 | 0 | 0 | 7 | 7 | 0 | 0 | 7 | 3 | 4 | 0 | 7 |
| 59. Kab. Demak | 11 | 1 | 6 | 18 | 7 | 2 | 9 | 18 | 16 | 0 | 2 | 18 | 1 | 15 | 2 | 18 |
| 60. Kab. Semarang | 0 | 0 | 0 | 0 | 0 | 0 | 0 | 0 | 35 | 6 | 0 | 41 | 36 | 0 | 0 | 36 |
| 61. Kab. Temanggung | 42 | 1 | 6 | 49 | 45 | 2 | 1 | 48 | 38 | 1 | 0 | 39 | 2 | 36 | 11 | 49 |
| 62. Kab. Kendal | 27 | 2 | 1 | 30 | 25 | 1 | 4 | 30 | 29 | 1 | 0 | 30 | 6 | 24 | 0 | 30 |
| 63. Kab. Batang | 47 | 4 | 6 | 57 | 46 | 4 | 7 | 57 | 51 | 4 | 3 | 58 | 4 | 52 | 3 | 59 |
| 64. Kab. Pekalongan | 38 | 1 | 4 | 43 | 39 | 0 | 4 | 43 | 40 | 0 | 1 | 41 | 9 | 34 | 1 | 44 |
| 65. Kab. Pemalang | 62 | 7 | 34 | 103 | 70 | 4 | 29 | 103 | 70 | 7 | 28 | 105 | 5 | 68 | 36 | 109 |
| 66. Kab. Tegal | 20 | 0 | 0 | 20 | 20 | 0 | 0 | 20 | 21 | 0 | 0 | 21 | 5 | 16 | 0 | 21 |
| 67. Kab. Brebes | 4 | 0 | 0 | 4 | 17 | 0 | 0 | 17 | 6 | 1 | 7 | 14 | 0 | 7 | 7 | 14 |
| 68. Kota Magelang | 3 | 4 | 6 | 13 | 7 | 2 | 4 | 13 | 14 | 2 | 1 | 17 | 0 | 24 | 1 | 25 |
| 69. Kota Surakarta | 12 | 0 | 0 | 12 | 12 | 0 | 0 | 12 | 11 | 0 | 0 | 11 | 5 | 7 | 0 | 12 |
| 70. Kota Salatiga | 3 | 2 | 34 | 39 | 4 | 3 | 34 | 41 | 34 | 2 | 5 | 41 | 3 | 33 | 5 | 41 |
| 71. Kota Pekalongan | 0 | 0 | 21 | 60 | 4 | 3 | 19 | 26 | 12 | 1 | 14 | 27 | 2 | 12 | 13 | 27 |
| 72. Kota Tegal | 38 | 16 | 55 | 109 | 44 | 23 | 53 | 120 | 87 | 11 | 20 | 118 | 31 | 68 | 21 | 120 |
| 73. Kota Semarang | | | | | | | | | | | | | | | | |

| Propinsi (Oktober 2009) | LAR | | | | | PAR | | | | | CCr | | | | | ROI | | | | | |
|--|--------------|------------|------------|-------------|------------|--------------|------------|-------------|-------------|-----------|--------------|-------------|------------|------------|------------|--------------|---------|---------|--------|--|--|
| | Satisfactory | Minimum | Suspend | Jumlah | | Satisfactory | Minimum | Suspend | Jumlah | | Satisfactory | Minimum | Suspend | Jumlah | | Satisfactory | Minimum | Suspend | Jumlah | | |
| 4. Propinsi JAWA TENGAH | 713 | 151 | 452 | 1355 | 778 | 169 | 405 | 1352 | 1248 | 59 | 104 | 1411 | 389 | 920 | 130 | 1439 | | | | | |
| 74. Kab. Gunung Kidul | 3 | 0 | 2 | 5 | 3 | 0 | 0 | 3 | 3 | 0 | 0 | 3 | 2 | 1 | 0 | 3 | | | | | |
| 74. Kab. Kulon Progo | 3 | 0 | 2 | 5 | 3 | 0 | 2 | 5 | 5 | 0 | 0 | 5 | 0 | 5 | 0 | 5 | | | | | |
| 75. Kab. Bantul | 27 | 8 | 6 | 41 | 29 | 6 | 7 | 42 | 36 | 3 | 5 | 44 | 7 | 34 | 5 | 46 | | | | | |
| 76. Kab. Sleman | 29 | 11 | 20 | 60 | 37 | 6 | 17 | 60 | 50 | 1 | 3 | 54 | 19 | 38 | 3 | 60 | | | | | |
| 77. Kota Yogyakarta | 24 | 7 | 10 | 41 | 21 | 9 | 11 | 41 | 32 | 3 | 8 | 43 | 7 | 29 | 8 | 44 | | | | | |
| 5. Propinsi D.I. YOGYAKARTA # | 86 | 26 | 40 | 152 | 93 | 21 | 37 | 151 | 126 | 7 | 16 | 149 | 35 | 107 | 16 | 158 | | | | | |
| 78. Kab. Ponorogo | 3 | 0 | 16 | 19 | 4 | 2 | 13 | 19 | 16 | 1 | 2 | 19 | 4 | 13 | 2 | 19 | | | | | |
| 79. Kab. Tulungagung | 9 | 4 | 53 | 66 | 7 | 7 | 52 | 66 | 63 | 0 | 3 | 66 | 25 | 38 | 3 | 66 | | | | | |
| 80. Kab. Blitar | 11 | 6 | 20 | 37 | 13 | 8 | 16 | 37 | 34 | 0 | 3 | 37 | 11 | 21 | 5 | 37 | | | | | |
| 81. Kota Blitar | 11 | 3 | 6 | 20 | 16 | 1 | 3 | 20 | 19 | 0 | 1 | 20 | 6 | 11 | 3 | 20 | | | | | |
| 82. Kab. Kediri | 0 | 2 | 41 | 43 | 0 | 7 | 36 | 43 | 38 | 3 | 2 | 43 | 11 | 22 | 10 | 43 | | | | | |
| 83. Kota Batu | 2 | 0 | 6 | 8 | 1 | 1 | 6 | 8 | 7 | 0 | 0 | 7 | 0 | 8 | 0 | 8 | | | | | |
| 84. Kab. Malang | 1 | 1 | 26 | 28 | 2 | 1 | 25 | 28 | 15 | 1 | 10 | 26 | 0 | 17 | 11 | 28 | | | | | |
| 85. Kota Malang | 1 | 2 | 32 | 35 | 3 | 0 | 33 | 36 | 21 | 5 | 18 | 44 | 2 | 28 | 18 | 48 | | | | | |
| 86. Kab. Lumajang | 0 | 1 | 9 | 10 | 0 | 1 | 9 | 10 | 8 | 0 | 2 | 10 | 2 | 6 | 2 | 10 | | | | | |
| 87. Kab. Banyuwangi | 5 | 1 | 19 | 25 | 7 | 4 | 15 | 26 | 16 | 2 | 6 | 24 | 0 | 19 | 7 | 26 | | | | | |
| 88. Kab. Bondowoso | 5 | 0 | 0 | 5 | 4 | 0 | 1 | 5 | 5 | 0 | 0 | 5 | 1 | 4 | 0 | 5 | | | | | |
| 90. Kab. Situbondo | 6 | 1 | 12 | 19 | 6 | 1 | 13 | 20 | 14 | 0 | 4 | 18 | 3 | 12 | 5 | 20 | | | | | |
| 91. Kab. Probolinggo | 11 | 1 | 6 | 18 | 14 | 1 | 3 | 18 | 17 | 0 | 0 | 17 | 1 | 17 | 0 | 18 | | | | | |
| 92. Kota Probolinggo | 3 | 2 | 14 | 19 | 4 | 1 | 14 | 19 | 8 | 4 | 3 | 15 | 0 | 16 | 3 | 19 | | | | | |
| 93. Kab. Pasuruan | 8 | 1 | 16 | 25 | 7 | 0 | 19 | 26 | 12 | 3 | 8 | 23 | 8 | 10 | 8 | 26 | | | | | |
| 94. Kota Pasuruan | 2 | 1 | 21 | 24 | 3 | 0 | 21 | 24 | 12 | 1 | 7 | 20 | 0 | 17 | 7 | 24 | | | | | |
| 95. Kab. Sidoarjo | 64 | 0 | 1 | 65 | 61 | 0 | 0 | 61 | 62 | 7 | 12 | 81 | 14 | 55 | 12 | 81 | | | | | |
| 96. Kab. Mojokerto | 8 | 0 | 11 | 19 | 7 | 2 | 9 | 18 | 12 | 2 | 3 | 17 | 5 | 11 | 3 | 19 | | | | | |
| 97. Kab. Jombang | 30 | 9 | 1 | 40 | 34 | 12 | 41 | 87 | 77 | 1 | 8 | 86 | 33 | 39 | 15 | 87 | | | | | |
| 98. Kab. Bojonegoro | 0 | 2 | 8 | 10 | 3 | 1 | 6 | 10 | 8 | 1 | 1 | 10 | 0 | 9 | 1 | 10 | | | | | |
| 99. Kab. Tuban | 0 | 1 | 12 | 13 | 0 | 1 | 12 | 13 | 7 | 0 | 3 | 10 | 2 | 8 | 3 | 13 | | | | | |
| 100. Kab. Lamongan | 3 | 2 | 2 | 7 | 4 | 1 | 2 | 7 | 4 | 2 | 3 | 7 | 2 | 2 | 3 | 7 | | | | | |
| 101. Kab. Gresik | 22 | 4 | 1 | 27 | 27 | 0 | 0 | 27 | 25 | 0 | 2 | 27 | 6 | 19 | 2 | 27 | | | | | |
| 102. Kab. Pamekasan | 2 | 1 | 14 | 17 | 1 | 6 | 10 | 17 | 17 | 0 | 0 | 17 | 9 | 8 | 0 | 17 | | | | | |
| 103. Kab. Sumenep | 0 | 0 | 7 | 7 | 0 | 1 | 6 | 7 | 7 | 0 | 0 | 7 | 2 | 5 | 0 | 7 | | | | | |
| 104. Kota Mojokerto | 0 | 2 | 11 | 13 | 2 | 1 | 13 | 16 | 9 | 3 | 2 | 14 | 2 | 13 | 2 | 17 | | | | | |
| 105. Kota Surabaya | 4 | 3 | 33 | 40 | 4 | 5 | 30 | 39 | 22 | 3 | 14 | 39 | 1 | 22 | 16 | 39 | | | | | |
| 6. Propinsi JAWA TIMUR # | 211 | 50 | 398 | 659 | 234 | 65 | 408 | 707 | 555 | 37 | 117 | 709 | 150 | 450 | 141 | 741 | | | | | |
| 106. Kab. Badung | 3 | 0 | 1 | 4 | 2 | 0 | 1 | 3 | 3 | 0 | 0 | 3 | 0 | 4 | 0 | 4 | | | | | |
| 107. Kab. Gianyar | 11 | 1 | 1 | 13 | 13 | 1 | 1 | 15 | 14 | 0 | 0 | 14 | 6 | 9 | 0 | 15 | | | | | |
| 108. Kab. Klungkung | 20 | 2 | 3 | 25 | 19 | 1 | 4 | 24 | 24 | 0 | 1 | 25 | 8 | 16 | 1 | 25 | | | | | |
| 109. Kab. Buleleng | 16 | 2 | 2 | 20 | 17 | 0 | 3 | 20 | 20 | 0 | 0 | 20 | 6 | 14 | 0 | 20 | | | | | |
| 110. Kota Denpasar | 25 | 2 | 6 | 33 | 25 | 0 | 7 | 32 | 33 | 0 | 0 | 33 | 5 | 28 | 0 | 33 | | | | | |
| 7. Propinsi BALI | 75 | 7 | 13 | 95 | 76 | 2 | 16 | 94 | 94 | 0 | 1 | 95 | 25 | 71 | 1 | 97 | | | | | |
| 111. Kab. Lombok Barat | 12 | 3 | 3 | 18 | 11 | 3 | 4 | 18 | 14 | 1 | 2 | 17 | 0 | 13 | 5 | 18 | | | | | |
| 112. Kab. Lombok Tengah | 20 | 0 | 3 | 23 | 20 | 0 | 3 | 23 | 21 | 1 | 1 | 23 | 6 | 16 | 1 | 23 | | | | | |
| 113. Kab. Lombok Timur | 7 | 10 | 13 | 30 | 15 | 7 | 9 | 31 | 27 | 3 | 0 | 30 | 9 | 22 | 0 | 31 | | | | | |
| 114. Kab. Sumbawa | 10 | 1 | 6 | 17 | 9 | 2 | 6 | 17 | 17 | 0 | 0 | 17 | 9 | 7 | 0 | 17 | | | | | |
| 115. Kota Bima | 4 | 7 | 14 | 25 | 5 | 4 | 16 | 25 | 18 | 1 | 4 | 23 | 3 | 18 | 4 | 25 | | | | | |
| 116. Kota Mataram | 1 | 3 | 19 | 23 | 1 | 3 | 19 | 23 | 12 | 9 | 1 | 22 | 0 | 22 | 1 | 23 | | | | | |
| 8. Propinsi NUSA TENGGARA BARAT | 54 | 24 | 58 | 136 | 61 | 19 | 57 | 137 | 109 | 15 | 8 | 132 | 27 | 98 | 11 | 136 | | | | | |
| 117. Kab. Sumba Barat | 10 | 1 | 0 | 11 | 11 | 0 | 0 | 11 | 8 | 0 | 3 | 11 | 0 | 8 | 3 | 11 | | | | | |
| 118. Kab. Sumba Timur | 9 | 0 | 2 | 11 | 9 | 0 | 2 | 11 | 4 | 6 | 1 | 11 | 0 | 0 | 11 | 11 | | | | | |
| 119. Kab. Timor Tengah Selatan | 1 | 0 | 7 | 8 | 1 | 0 | 7 | 8 | 6 | 2 | 0 | 8 | 0 | 8 | 0 | 8 | | | | | |
| 120. Kab. Belu | 1 | 0 | 11 | 12 | 1 | 0 | 11 | 12 | 12 | 0 | 0 | 12 | 0 | 12 | 0 | 12 | | | | | |
| 121. Kab. Sikka | 6 | 2 | 5 | 13 | 6 | 2 | 5 | 13 | 12 | 0 | 1 | 13 | 0 | 12 | 1 | 13 | | | | | |
| 122. Kab. Ende | 12 | 0 | 1 | 13 | 10 | 0 | 3 | 13 | 13 | 0 | 0 | 13 | 0 | 13 | 0 | 13 | | | | | |
| 123. Kab. Ngada | 2 | 1 | 5 | 8 | 2 | 3 | 4 | 9 | 8 | 0 | 0 | 8 | 2 | 6 | 0 | 8 | | | | | |
| 124. Kab. Manggarai | 11 | 0 | 0 | 11 | 7 | 1 | 3 | 11 | 11 | 0 | 0 | 11 | 3 | 8 | 0 | 11 | | | | | |
| 125. Kota Kupang | 16 | 7 | 22 | 45 | 16 | 4 | 25 | 45 | 29 | 11 | 4 | 44 | 0 | 41 | 4 | 45 | | | | | |
| 9. Propinsi NUSA TENGGARA TIMUR | 68 | 11 | 53 | 132 | 63 | 10 | 60 | 133 | 103 | 19 | 9 | 131 | 5 | 108 | 19 | 132 | | | | | |
| 126. Kab. Bengkulu | 0 | 0 | 6 | 6 | 0 | 1 | 5 | 6 | 3 | 0 | 1 | 4 | 0 | 5 | 1 | 6 | | | | | |
| 127. Kab. Sumbas | | | | | | | | | | | | | | | | | | | | | |
| 128. Kab. Ketapang | 5 | 0 | 0 | 5 | 5 | 0 | 0 | 5 | 5 | 0 | 0 | 5 | 0 | 5 | 0 | 5 | | | | | |
| 129. Kota Singkawang | | | | | | | | | | | | | | | | | | | | | |
| 130. Kota Pontianak | 1 | 0 | 6 | 7 | 0 | 0 | 7 | 7 | 4 | 2 | 1 | 7 | 4 | 2 | 1 | 7 | | | | | |
| 10. Propinsi KALIMANTAN BARAT | 6 | 0 | 12 | 18 | 5 | 1 | 12 | 18 | 12 | 2 | 2 | 16 | 4 | 12 | 2 | 18 | | | | | |
| 132. Kab. Kotawaringin Timur | | | | | | | | | | | | | | | | | | | | | |
| 133. Kota Palangka Raya | 17 | 1 | 4 | 22 | 17 | 0 | 5 | 22 | 20 | 1 | 2 | 23 | 5 | 16 | 2 | 23 | | | | | |
| 11. Propinsi KALIMANTAN TENGAH | 17 | 1 | 4 | 22 | 17 | 0 | 5 | 22 | 20 | 1 | 2 | 23 | 5 | 16 | 2 | 23 | | | | | |
| 134. Kab. Tanah Laut | 4 | 1 | 16 | 21 | 4 | 4 | 12 | 20 | 16 | 0 | 4 | 20 | 0 | 13 | 8 | 21 | | | | | |
| 135. Kab. Hulu Sungai Selatan | 12 | 2 | 4 | 18 | 9 | 0 | 9 | 18 | 18 | 0 | 0 | 18 | 4 | 14 | 0 | 18 | | | | | |
| 136. Kab. Hulu Sungai Utara | 13 | 0 | 0 | 13 | 9 | 0 | 0 | 13 | 12 | 7 | 7 | 26 | 0 | 21 | 7 | 28 | | | | | |
| 137. Kab. Tabalong | 8 | 3 | 2 | 13 | 11 | 2 | 0 | 13 | 20 | | | | | | | | | | | | |

| Propinsi (Oktober 2009) | LAR | | | | PAR | | | | CCr | | | | ROI | | | |
|--|--------------|-----------|------------|------------|--------------|-----------|------------|------------|--------------|-----------|-----------|------------|--------------|------------|-----------|------------|
| | Satisfactory | Minimum | Suspend | Jumlah | Satisfactory | Minimum | Suspend | Jumlah | Satisfactory | Minimum | Suspend | Jumlah | Satisfactory | Minimum | Suspend | Jumlah |
| 142. Kota Banjarmasin | 5 | 2 | 28 | 35 | 7 | 0 | 28 | 35 | 22 | 0 | 4 | 26 | 3 | 29 | 4 | 36 |
| 12. Propinsi KALIMANTAN SELATAN | 47 | 8 | 51 | 106 | 49 | 6 | 50 | 105 | 92 | 7 | 18 | 117 | 11 | 99 | 22 | 132 |
| 143. Kab. Pasir | 2 | 6 | 4 | 12 | 4 | 3 | 5 | 12 | 12 | 0 | 0 | 12 | 2 | 5 | 5 | 12 |
| 144. Kab. Malinau | 0 | 0 | 2 | 2 | 0 | 0 | 2 | 2 | 0 | 0 | 0 | 0 | 0 | 0 | 2 | 2 |
| 145. Kota Samarinda | 9 | 6 | 10 | 25 | 10 | 3 | 12 | 25 | 22 | 0 | 2 | 24 | 6 | 11 | 8 | 25 |
| 146. Kota Tarakan | 1 | 0 | 6 | 7 | 1 | 2 | 4 | 7 | 9 | 0 | 3 | 12 | 1 | 3 | 3 | 7 |
| 147. Kota Bontang | 5 | 0 | 13 | 18 | 4 | 1 | 7 | 12 | 9 | 0 | 2 | 11 | 0 | 4 | 8 | 12 |
| 148. Kab. Kutai Kartanegara | 6 | 2 | 5 | 13 | 8 | 1 | 4 | 13 | 13 | 0 | 0 | 13 | 4 | 6 | 4 | 14 |
| 13. Propinsi KALIMANTAN TIMUR | 23 | 14 | 40 | 77 | 27 | 10 | 34 | 71 | 65 | 0 | 7 | 72 | 13 | 29 | 30 | 72 |
| 149. Kab. Bolaang Mongondow | | | | | | | | | | | | | | | | |
| 150. Kab. Minahasa | | | | | | | | | | | | | | | | |
| 151. Kab. Kepulauan Sangihe | 10 | 1 | 11 | 22 | 10 | 2 | 9 | 21 | 20 | 1 | 1 | 22 | 1 | 20 | 1 | 22 |
| 152. Kab. Minahasa Utara | 4 | 2 | 3 | 9 | 7 | 1 | 1 | 9 | 8 | 1 | 0 | 9 | 1 | 8 | 0 | 9 |
| 153. Kota Manado | 16 | 0 | 17 | 33 | 16 | 0 | 17 | 33 | 25 | 3 | 5 | 33 | 1 | 26 | 6 | 33 |
| 154. Kota Bitung | 8 | 0 | 9 | 17 | 4 | 1 | 11 | 16 | 15 | 0 | 1 | 16 | 4 | 8 | 5 | 17 |
| 155. Kota Tomohon | 4 | 3 | 25 | 32 | 5 | 2 | 26 | 33 | 18 | 5 | 4 | 27 | 7 | 22 | 4 | 33 |
| 14. Propinsi SULAWESI UTARA | 42 | 6 | 65 | 113 | 42 | 6 | 64 | 112 | 86 | 10 | 11 | 107 | 14 | 84 | 16 | 114 |
| 156. Kab. Poso | | | | | | | | | | | | | | | | |
| 157. Kota Palu | 17 | 2 | 22 | 41 | 18 | 4 | 19 | 41 | 27 | 5 | 5 | 37 | 5 | 31 | 5 | 41 |
| 15. Propinsi SULAWESI TENGAH | 17 | 2 | 22 | 41 | 18 | 4 | 19 | 41 | 27 | 5 | 5 | 37 | 5 | 31 | 5 | 41 |
| 158. Kab. Selayar | 2 | 0 | 0 | 2 | 2 | 0 | 0 | 2 | 2 | 0 | 0 | 2 | 0 | 2 | 0 | 2 |
| 159. Kab. Bulukumba | 2 | 2 | 5 | 9 | 4 | 1 | 4 | 9 | 6 | 0 | 1 | 7 | 1 | 7 | 1 | 9 |
| 160. Kab. Bantaeng | 7 | 2 | 0 | 9 | 8 | 1 | 0 | 9 | 9 | 0 | 0 | 9 | 7 | 2 | 0 | 9 |
| 161. Kab. Gowa | 3 | 0 | 0 | 3 | 3 | 0 | 0 | 3 | 3 | 0 | 0 | 3 | 2 | 1 | 0 | 3 |
| 162. Kab. Sinjai | 6 | 0 | 0 | 6 | 6 | 0 | 0 | 6 | 6 | 0 | 0 | 6 | 1 | 5 | 0 | 6 |
| 163. Kab. Maros | 1 | 0 | 6 | 7 | 1 | 0 | 6 | 7 | 3 | 2 | 0 | 5 | 0 | 7 | 0 | 7 |
| 164. Kab. Bone | 7 | 0 | 1 | 8 | 7 | 0 | 1 | 8 | 8 | 0 | 0 | 8 | 2 | 6 | 0 | 8 |
| 165. Kab. Sidenreng Rappang | 6 | 0 | 6 | 12 | 6 | 2 | 4 | 12 | 10 | 1 | 1 | 12 | 1 | 8 | 3 | 12 |
| 166. Kab. Pinrang | | | | | | | | | | | | | | | | |
| 167. Kab. Tana Toraja | 16 | 1 | 1 | 18 | 17 | 0 | 1 | 18 | 17 | 1 | 0 | 18 | 7 | 11 | 0 | 18 |
| 168. Kota Makassar | 45 | 3 | 13 | 61 | 47 | 5 | 10 | 62 | 58 | 3 | 1 | 62 | 10 | 49 | 4 | 63 |
| 169. Kota Pare-Pare | | | | | | | | | | | | | | | | |
| 170. Kota Palopo | 17 | 1 | 4 | 22 | 17 | 1 | 4 | 22 | 20 | 0 | 0 | 20 | 2 | 16 | 4 | 22 |
| 16. Propinsi SULAWESI SELATAN | 112 | 9 | 36 | 157 | 118 | 10 | 30 | 158 | 142 | 7 | 3 | 152 | 33 | 114 | 12 | 159 |
| 171. Kab. Majene | 6 | 2 | 0 | 8 | 5 | 0 | 3 | 8 | 8 | 0 | 0 | 8 | 1 | 7 | 0 | 8 |
| 172. Kab. Polewali Mamasa | 8 | 0 | 0 | 8 | 8 | 0 | 0 | 8 | 7 | 1 | 0 | 8 | 0 | 8 | 0 | 8 |
| 17. Propinsi SULAWESI BARAT | 14 | 2 | 0 | 16 | 13 | 0 | 3 | 16 | 15 | 1 | 0 | 16 | 1 | 15 | 0 | 16 |
| 173. Kab. Muna | 3 | 1 | 1 | 5 | 3 | 1 | 1 | 5 | 5 | 0 | 0 | 5 | 0 | 5 | 0 | 5 |
| 174. Kab. Kolaka | | | | | | | | | | | | | | | | |
| 175. Kota Kendari | 34 | 3 | 4 | 41 | 34 | 5 | 4 | 43 | 42 | 1 | 0 | 43 | 11 | 32 | 0 | 43 |
| 176. Kota Bau Bau | 20 | 1 | 17 | 38 | 18 | 3 | 17 | 38 | 29 | 0 | 4 | 33 | 5 | 29 | 4 | 38 |
| 18. Propinsi SULAWESI TENGGARA | 57 | 5 | 22 | 84 | 55 | 9 | 22 | 86 | 76 | 1 | 4 | 81 | 16 | 66 | 4 | 86 |
| 177. Kab. Gorontalo | 7 | 3 | 4 | 14 | 14 | 0 | 4 | 18 | 18 | 0 | 0 | 18 | 10 | 8 | 0 | 18 |
| 179. Kota Gorontalo | 3 | 5 | 38 | 46 | 6 | 1 | 39 | 46 | 32 | 3 | 9 | 44 | 6 | 31 | 9 | 46 |
| 19. Propinsi GORONTALO | 10 | 8 | 42 | 60 | 20 | 1 | 43 | 64 | 50 | 3 | 9 | 62 | 16 | 39 | 9 | 64 |
| 180. Kab. Aceh Selatan | | | | | | | | | | | | | | | | |
| 181. Kab. Aceh Tenggara | 0 | 0 | 20 | 20 | 0 | 0 | 20 | 20 | 16 | 0 | 4 | 20 | 0 | 16 | 4 | 20 |
| 182. Kab. Aceh Tengah | | | | | | | | | | | | | | | | |
| 183. Kab. Aceh Barat | 8 | 1 | 11 | 20 | 6 | 2 | 12 | 20 | 8 | 1 | 3 | 12 | 0 | 17 | 3 | 20 |
| 184. Kab. Aceh Besar | | | | | | | | | | | | | | | | |
| 185. Kab. Pidie | | | | | | | | | | | | | | | | |
| 186. Kab. Aceh Tamiang | | | | | | | | | | | | | | | | |
| 187. Kota Banda Aceh | 40 | 6 | 40 | 86 | 19 | 5 | 61 | 85 | 35 | 3 | 1 | 39 | 2 | 84 | 1 | 87 |
| 188. Kota Langsa | 6 | 2 | 43 | 51 | 7 | 3 | 41 | 51 | 30 | 5 | 14 | 49 | 4 | 33 | 14 | 51 |
| 189. Kota Lhoksumawe | 7 | 2 | 31 | 40 | 6 | 4 | 30 | 40 | 33 | 1 | 6 | 40 | 2 | 32 | 6 | 40 |
| 190. Kota Sabang | 13 | 1 | 4 | 18 | 4 | 1 | 13 | 18 | 15 | 0 | 0 | 15 | 5 | 13 | 0 | 18 |
| 20. Propinsi NAD | 74 | 12 | 149 | 235 | 42 | 15 | 177 | 234 | 137 | 10 | 28 | 175 | 13 | 195 | 28 | 236 |
| 191. Kab. Labuhan Batu | 1 | 1 | 6 | 8 | 1 | 0 | 8 | 9 | 7 | 0 | 2 | 9 | 2 | 5 | 2 | 9 |
| 192. Kab. Asahan | 8 | 1 | 3 | 12 | 9 | 1 | 2 | 12 | 12 | 0 | 0 | 12 | 9 | 3 | 0 | 12 |
| 193. Kab. Simalungun | 2 | 0 | 2 | 4 | 1 | 1 | 2 | 4 | 4 | 0 | 0 | 4 | 1 | 3 | 0 | 4 |
| 194. Kab. Dairi | 2 | 1 | 1 | 4 | 2 | 0 | 4 | 6 | 5 | 0 | 0 | 5 | 1 | 10 | 0 | 11 |
| 195. Kab. Karo | 0 | 0 | 0 | 0 | 0 | 0 | 0 | 0 | 3 | 0 | 1 | 4 | 0 | 3 | 1 | 4 |
| 196. Kab. Deli Serdang | 0 | 0 | 20 | 20 | 0 | 3 | 17 | 20 | 20 | 0 | 0 | 20 | 11 | 9 | 0 | 20 |
| 197. Kab. Langkat | 0 | 0 | 2 | 2 | 0 | 0 | 2 | 2 | 0 | 1 | 1 | 2 | 0 | 1 | 1 | 2 |
| 198. Kota Sibolga | 3 | 0 | 13 | 16 | 4 | 0 | 12 | 16 | 10 | 0 | 1 | 11 | 1 | 14 | 1 | 16 |
| 199. Kota Tanjung Balai | 4 | 0 | 18 | 22 | 2 | 0 | 22 | 24 | 20 | 4 | 0 | 24 | 2 | 22 | 0 | 24 |
| 200. Kota Pematang Siantar | 4 | 3 | 15 | 22 | 6 | 3 | 13 | 22 | 16 | 3 | 3 | 22 | 6 | 13 | 3 | 22 |
| 201. Kota Medan | | | | | | | | | | | | | | | | |
| 202. Kota Binjai | | | | | | | | | | | | | | | | |
| 203. Kota Padang Sidempuan | 20 | 0 | 19 | 39 | 19 | 2 | 18 | 39 | 32 | 2 | 1 | 35 | 9 | 24 | 6 | 39 |
| 204. Kota Tebing Tinggi | 2 | 2 | 9 | 13 | 2 | 2 | 9 | 13 | 12 | 1 | 0 | 13 | 5 | 8 | 0 | 13 |
| 21. Propinsi SUMATERA UTARA | 46 | 8 | 108 | 162 | 46 | 12 | 109 | 167 | 141 | 11 | 9 | 161 | 47 | 115 | 14 | 176 |
| 205. Kota Padang | 20 | 1 | 7 | 28 | 18 | 3 | 7 | 28 | 26 | 0 | 2 | 28 | 8 | 18 | 2 | 28 |
| 206. Kab. Sawahlunto/Sijunjung | 0 | 2 | 3 | 5 | 1 | 2 | 2 | 5 | 4 | 0 | 1 | 5 | 0 | 4 | 1 | 5 |

| Propinsi (Oktober 2009) | LAR | | | | PAR | | | | CCr | | | | ROI | | | |
|-------------------------------|--------------|------------|--------------|--------------|--------------|------------|--------------|--------------|--------------|------------|------------|--------------|--------------|--------------|------------|--------------|
| | Satisfactory | Minimum | Suspend | Jumlah | Satisfactory | Minimum | Suspend | Jumlah | Satisfactory | Minimum | Suspend | Jumlah | Satisfactory | Minimum | Suspend | Jumlah |
| 207. Kab. Padang Pariaman | 7 | 0 | 0 | 7 | 7 | 0 | 0 | 7 | 7 | 0 | 0 | 7 | 0 | 7 | 0 | 7 |
| 208. Kab. Lima Puluh Koto | 3 | 1 | 4 | 8 | 4 | 1 | 3 | 8 | 5 | 1 | 0 | 6 | 0 | 8 | 0 | 8 |
| 209. Kota Solok | | | | | | | | | | | | | | | | |
| 210. Kota Sawah Lunto | 17 | 1 | 8 | 26 | 18 | 1 | 7 | 26 | 25 | 1 | 0 | 26 | 1 | 25 | 0 | 26 |
| 211. Kota Padang Panjang | 7 | 5 | 3 | 15 | 8 | 6 | 1 | 15 | 15 | 0 | 0 | 15 | 0 | 15 | 0 | 15 |
| 212. Kota Bukittinggi | 9 | 3 | 3 | 15 | 10 | 2 | 3 | 15 | 14 | 0 | 0 | 14 | 7 | 8 | 0 | 15 |
| 213. Kota Payakumbuh | 24 | 7 | 0 | 31 | 25 | 8 | 11 | 44 | 40 | 3 | 1 | 44 | 3 | 40 | 1 | 44 |
| 214. Kota Pariaman | 10 | 6 | 13 | 29 | 16 | 3 | 10 | 29 | 23 | 0 | 1 | 24 | 0 | 26 | 3 | 29 |
| 22. Propinsi SUMATERA BARAT | 97 | 26 | 41 | 164 | 107 | 26 | 44 | 177 | 159 | 5 | 5 | 169 | 19 | 151 | 7 | 177 |
| 215. Kab. Ogan Komering Ulu | 0 | 0 | 7 | 7 | 0 | 0 | 8 | 8 | 3 | 1 | 1 | 5 | 0 | 7 | 1 | 8 |
| 216. Kab. Ogan Komering Ilir | | | | | | | | | | | | | | | | |
| 217. Kota Palembang | 47 | 5 | 40 | 92 | 47 | 7 | 39 | 93 | 85 | 2 | 3 | 90 | 28 | 60 | 3 | 91 |
| 218. Kota Prabumulih | 5 | 0 | 0 | 5 | 6 | 2 | 3 | 11 | 11 | 0 | 0 | 11 | 2 | 9 | 0 | 11 |
| 219. Kota Pagar Alam | 2 | 0 | 5 | 7 | 2 | 0 | 5 | 7 | 7 | 0 | 0 | 7 | 0 | 7 | 0 | 7 |
| 220. Kota Lubuk Linggau | 35 | 2 | 21 | 58 | 37 | 2 | 18 | 57 | 53 | 1 | 2 | 56 | 18 | 38 | 2 | 58 |
| 23. Propinsi SUMATERA SELATAN | 89 | 7 | 66 | 162 | 92 | 11 | 65 | 168 | 156 | 3 | 5 | 164 | 48 | 114 | 5 | 167 |
| 221. Kab. Bengkulu Selatan | 4 | 1 | 3 | 8 | 4 | 0 | 4 | 8 | 8 | 0 | 0 | 8 | 2 | 6 | 0 | 8 |
| 222. Kab. Rejang Lebong | 13 | 2 | 13 | 28 | 13 | 0 | 14 | 27 | 28 | 0 | 0 | 28 | 12 | 16 | 0 | 28 |
| 223. Kota Bengkulu | 13 | 6 | 17 | 36 | 14 | 2 | 14 | 30 | 30 | 2 | 3 | 35 | 5 | 29 | 3 | 37 |
| 24. Propinsi BENGKULU | 30 | 9 | 33 | 72 | 31 | 2 | 32 | 65 | 66 | 2 | 3 | 71 | 19 | 51 | 3 | 73 |
| 224. Kab. Bangka | 0 | 0 | 0 | 0 | 0 | 0 | 0 | 0 | 3 | 0 | 0 | 3 | 2 | 1 | 0 | 3 |
| 225. Kab. Belitung | 7 | 0 | 5 | 12 | 7 | 1 | 4 | 12 | 10 | 2 | 0 | 12 | 3 | 9 | 0 | 12 |
| 226. Kab. Bangka Barat | 1 | 0 | 3 | 4 | 0 | 0 | 3 | 3 | 3 | 0 | 0 | 3 | 1 | 2 | 0 | 3 |
| 227. Kab. Belitung Timur | 2 | 0 | 6 | 8 | 1 | 2 | 5 | 8 | 5 | 2 | 1 | 8 | 0 | 7 | 1 | 8 |
| 228. Kota Pangkal Pinang | | | | | | | | | | | | | | | | |
| 25. Propinsi BANGKA BELITUNG | 10 | 0 | 14 | 24 | 8 | 3 | 12 | 23 | 21 | 4 | 1 | 26 | 6 | 19 | 1 | 26 |
| 229. Kota Tanjung Pinang | 0 | 0 | 0 | 0 | 0 | 0 | 0 | 0 | 3 | 0 | 1 | 4 | 2 | 2 | 1 | 5 |
| 230. Kab. Karimun | 0 | 0 | 0 | 0 | 0 | 0 | 1 | 1 | 5 | 0 | 0 | 5 | 1 | 5 | 0 | 6 |
| 231. Kota Batam | 11 | 1 | 0 | 12 | 11 | 1 | 0 | 12 | 4 | 0 | 0 | 4 | 1 | 11 | 0 | 12 |
| 26. Propinsi KEPULAUAN RIAU | 11 | 1 | 0 | 12 | 11 | 1 | 1 | 13 | 12 | 0 | 1 | 13 | 4 | 18 | 1 | 23 |
| 232. Kab. Indragiri Hilir | 1 | 0 | 3 | 4 | 1 | 0 | 3 | 4 | 1 | 2 | 1 | 4 | 0 | 3 | 1 | 4 |
| 233. Kab. Kuantan Singingi | | | | | | | | | | | | | | | | |
| 234. Kota Dumai | | | | | | | | | | | | | | | | |
| 235. Kota Pekanbaru | 9 | 0 | 2 | 11 | 9 | 0 | 3 | 12 | 3 | 2 | 0 | 5 | 0 | 12 | 0 | 12 |
| 27. Propinsi RIAU | 10 | 0 | 5 | 15 | 10 | 0 | 6 | 16 | 4 | 4 | 1 | 9 | 0 | 15 | 1 | 16 |
| 236. Kab. Kerinci | 14 | 0 | 2 | 16 | 14 | 1 | 3 | 18 | 18 | 0 | 0 | 18 | 9 | 9 | 0 | 18 |
| 237. Kota Jambi | 10 | 3 | 10 | 23 | 12 | 2 | 9 | 23 | 26 | 2 | 0 | 28 | 5 | 23 | 0 | 28 |
| 28. Propinsi JAMBI | 24 | 3 | 12 | 39 | 26 | 3 | 12 | 41 | 44 | 2 | 0 | 46 | 14 | 32 | 0 | 46 |
| 238. Kab. Tanggamus | | | | | | | | | | | | | | | | |
| 239. Kab. Lampung Utara | 2 | 0 | 10 | 12 | 3 | 0 | 10 | 13 | 7 | 1 | 0 | 8 | 0 | 6 | 7 | 13 |
| 240. Kota Metro | 9 | 0 | 0 | 9 | 8 | 0 | 0 | 8 | 1 | 0 | 0 | 1 | 0 | 0 | 9 | 9 |
| 241. Kota Bandar Lampung | 6 | 3 | 25 | 34 | 4 | 2 | 28 | 34 | 28 | 3 | 2 | 33 | 3 | 24 | 7 | 34 |
| 29. Propinsi LAMPUNG | 17 | 3 | 35 | 55 | 15 | 2 | 38 | 55 | 36 | 4 | 2 | 42 | 3 | 30 | 23 | 56 |
| 242. Kab. Maluku Tenggara | | | | | | | | | | | | | | | | |
| 243. Kab. Maluku Tengah | 0 | 0 | 1 | 1 | 0 | 0 | 1 | 1 | 1 | 0 | 0 | 1 | 0 | 1 | 0 | 1 |
| 244. Kota Ambon | 8 | 1 | 22 | 31 | 9 | 0 | 22 | 31 | 15 | 0 | 1 | 16 | 0 | 30 | 1 | 31 |
| 30. Propinsi MALUKU | 8 | 1 | 25 | 34 | 9 | 0 | 23 | 32 | 16 | 0 | 1 | 17 | 0 | 31 | 1 | 32 |
| 244. Kota Ternate | | | | | | | | | | | | | | | | |
| 245. Kota Tidore Kepulauan | 8 | 1 | 0 | 9 | 10 | 0 | 0 | 10 | 8 | 0 | 1 | 9 | 2 | 8 | 1 | 11 |
| 31. Propinsi MALUKU UTARA | 8 | 1 | 0 | 9 | 10 | 0 | 0 | 10 | 8 | 0 | 1 | 9 | 2 | 8 | 1 | 11 |
| 246. Kota Jayapura | | | | | | | | | | | | | | | | |
| 32. Propinsi PAPIUA | | | | | | | | | | | | | | | | |
| 247. Kota Sorong | | | | | | | | | | | | | | | | |
| 248. Kota Manokwari | | | | | | | | | | | | | | | | |
| 33. Propinsi IRIAN JAYA BARAT | | | | | | | | | | | | | | | | |
| NASIONAL | 2,272 | 475 | 2,566 | 5,352 | 2,379 | 479 | 2,673 | 5,531 | 4,132 | 285 | 563 | 4,980 | 980 | 4,052 | 718 | 5,750 |

Keterangan :

| | |
|-----------------|---|
| Data Okto 2009 |  |
| Data Sept 2009 |  |
| Data Agst 2009 |  |
| Data Juli 2009 |  |
| Data Juni 2009 |  |
| Data Mei 2009 |  |
| Data April 2009 |  |
| Data kosong |  |